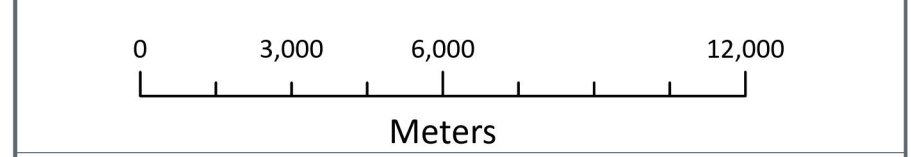


**LEGEND**  
 Order Limits



Data Source:  
 Contains UKHO Law of the Sea data © Crown copyright and database right  
 Contains Ordnance Survey data. All rights reserved. License number 0100031673.  
 Contains OS data © Crown Copyright and database right 2020  
 Contains data from OS Zoomstack

PROJECT TITLE:  
**FIVE ESTUARIES OFFSHORE WINDFARM**

DRAWING TITLE:  
**2.11  
 Historic Environment Plan - Onshore**

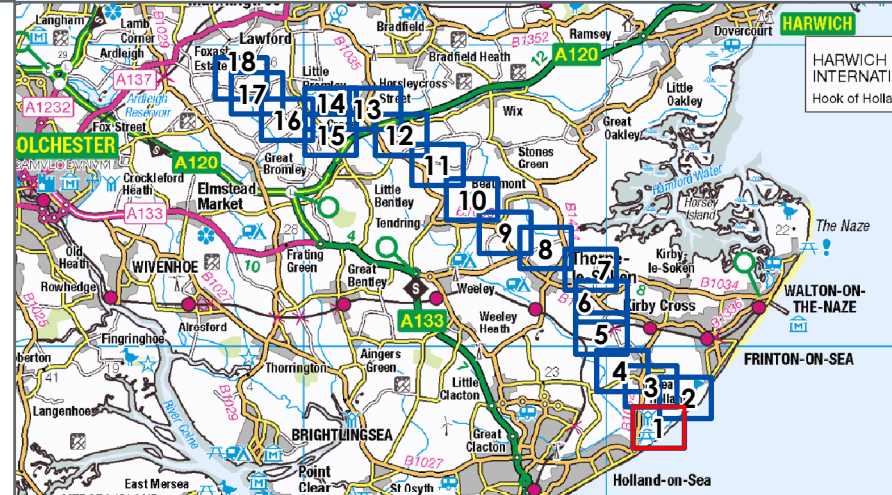
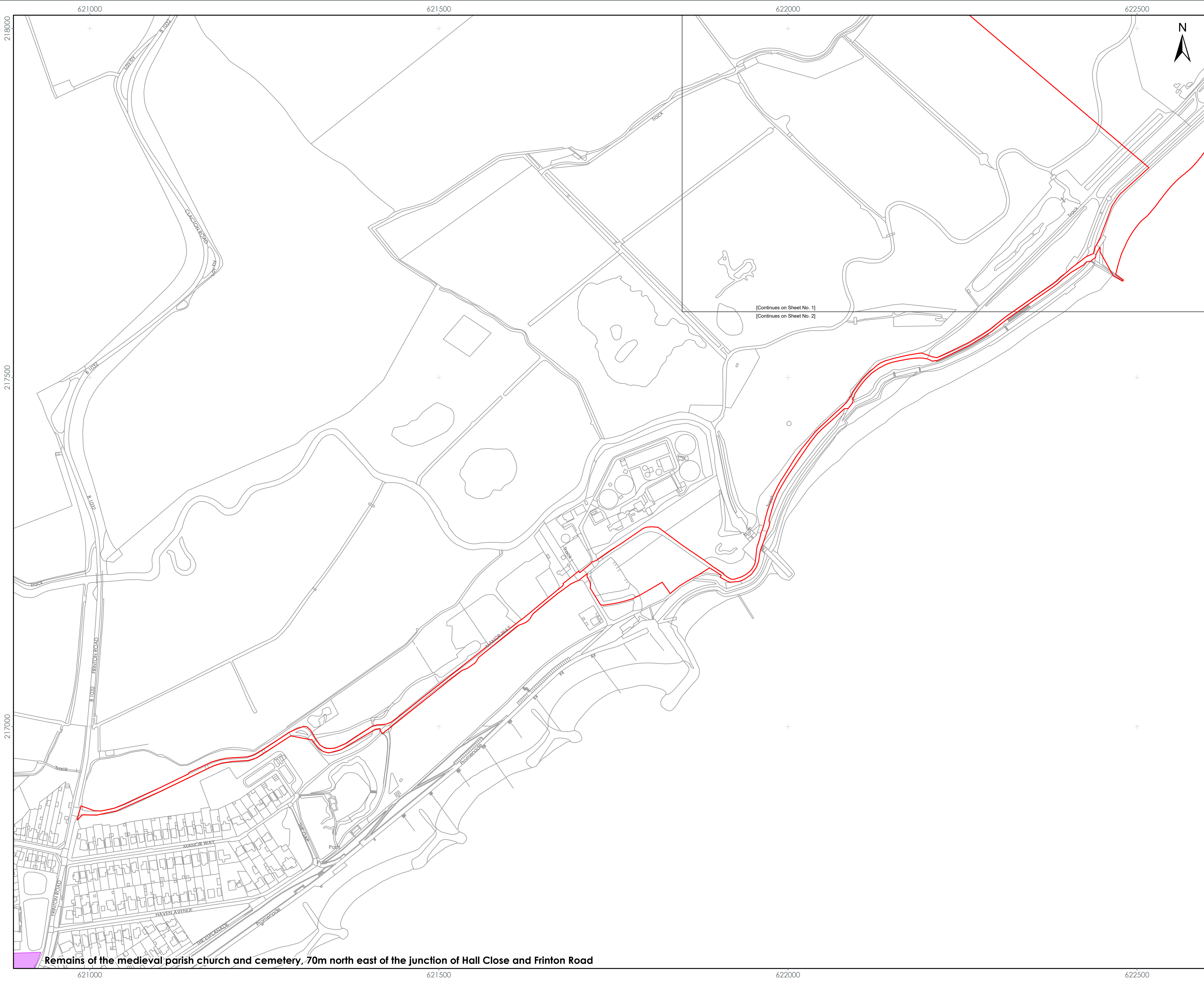
VER	DATE	REMARKS	Drawn	Checked
A	14/03/2024	For Issue	JB	JE

DRAWING NUMBER: **005023883-01**

APFP Regulation: 5(2)(m)  
 Sheet No: Key Plan of 20  
 SCALE: 1:150,000 PLOT SIZE: A1 DATUM: OSGB 1936 PROJECTION: BNG







**LEGEND**

- Order Limits
- Scheduled Monument



Data Source:  
 Contains UKHO Law of the Sea data © Crown copyright and database right  
 Contains Ordnance Survey data. All rights reserved. License number 0100031673.  
 Contains OS data © Crown Copyright and database right 2020  
 Contains data from OS Zoomstack

**PROJECT TITLE:**  
 FIVE ESTUARIES OFFSHORE WINDFARM

**DRAWING TITLE:**  
 2.11  
 Historic Environment Plan - Onshore

VER	DATE	REMARKS	Drawn	Checked
A	14/03/2024	For Issue	JB	JE

**DRAWING NUMBER:** 005023883-01  
 APPF Regulation: 5(2)(m)  
 Sheet No: 1 of 20

SCALE: 1:2,500    PLOT SIZE: A1    DATUM: OSGB 1936    PROJECTION: BNG



Remains of the medieval parish church and cemetery, 70m north east of the junction of Hall Close and Frinton Road



622000

622500

623000

218500

218500

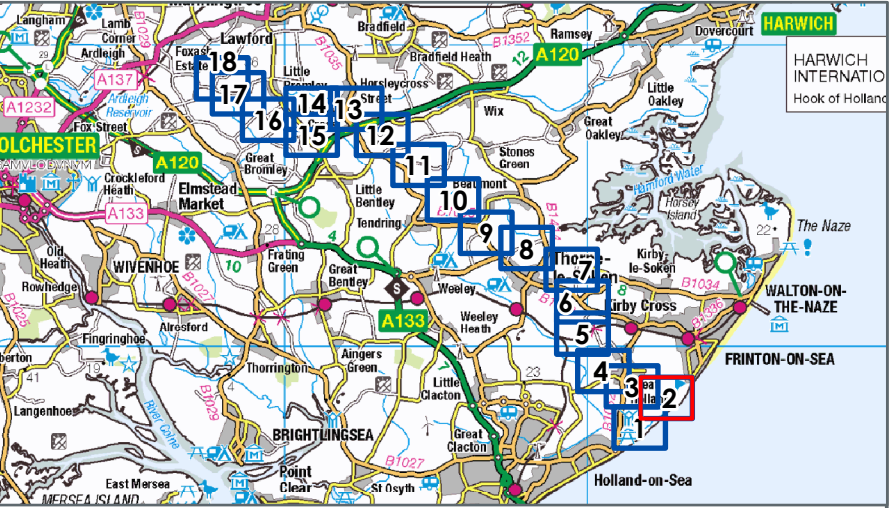
218000

218000

622000

622500

623000

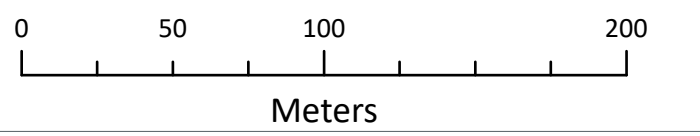


**Frinton and Walton**



**LEGEND**

- Order Limits
- Conservation Area



Data Source:  
 Contains UKHO Law of the Sea data © Crown copyright and database right  
 Ordnance Survey data. All rights reserved. License number 0100031673.  
 Contains OS data © Crown Copyright and database right 2020  
 Contains data from OS Zoomstack

**PROJECT TITLE:**  
 FIVE ESTUARIES OFFSHORE WINDFARM

**DRAWING TITLE:**  
 2.11  
 Historic Environment Plan - Onshore

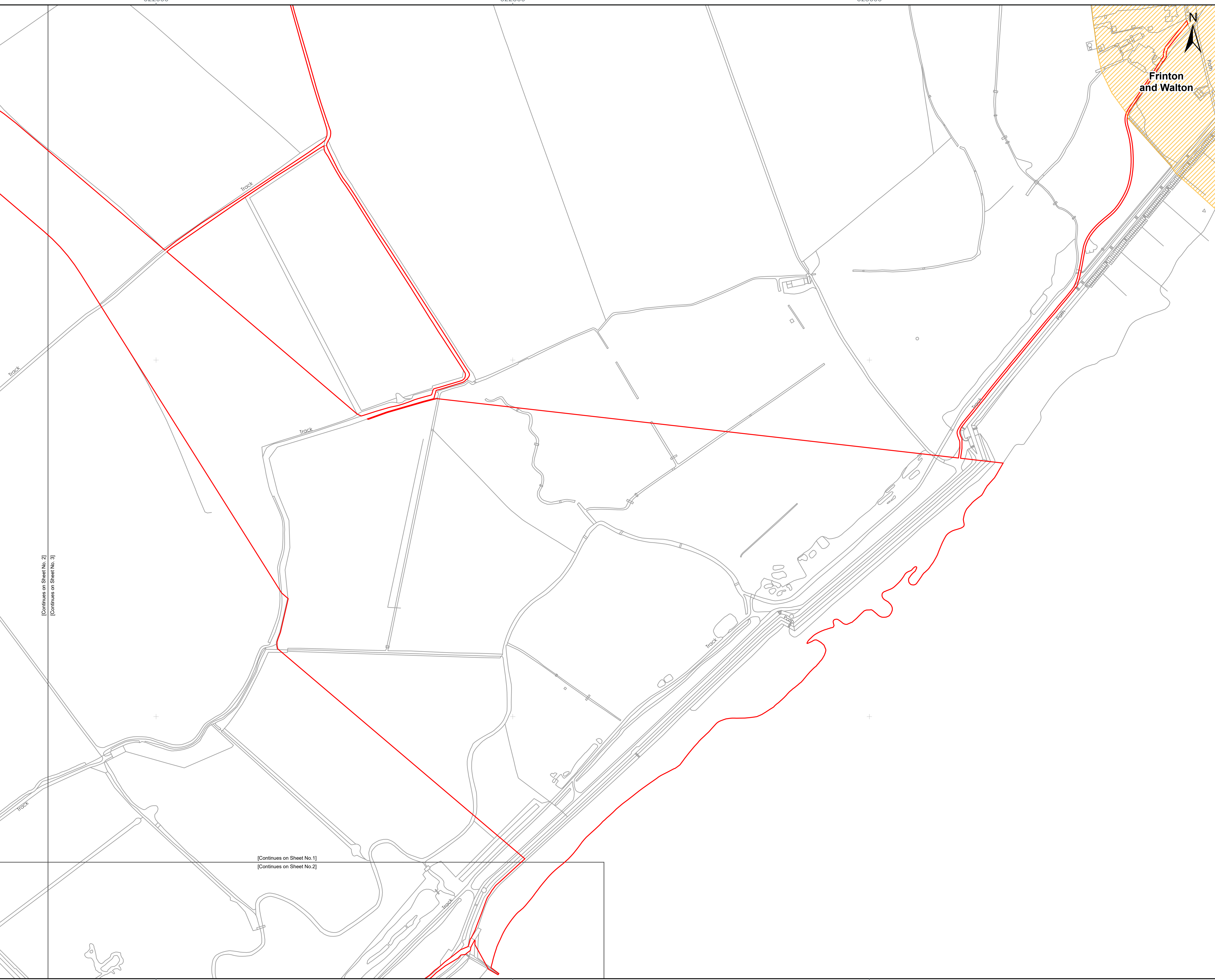
VER	DATE	REMARKS	Drawn	Checked
A	14/03/2024	For Issue	JB	JE

**DRAWING NUMBER:** 005023883-01  
 APFP Regulation: 5(2)(m)  
 Sheet No: 2 of 20  
 SCALE: 1:2,500    PLOT SIZE: A1    DATUM: OSGB 1936    PROJECTION: BNG

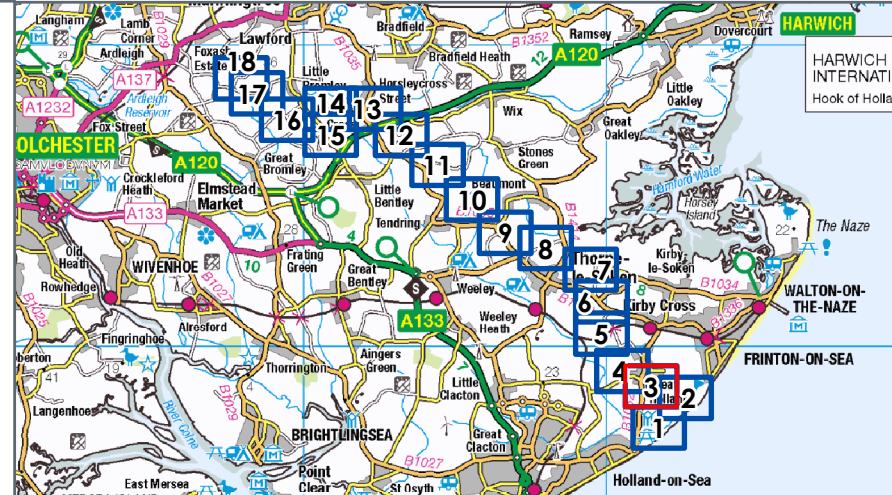
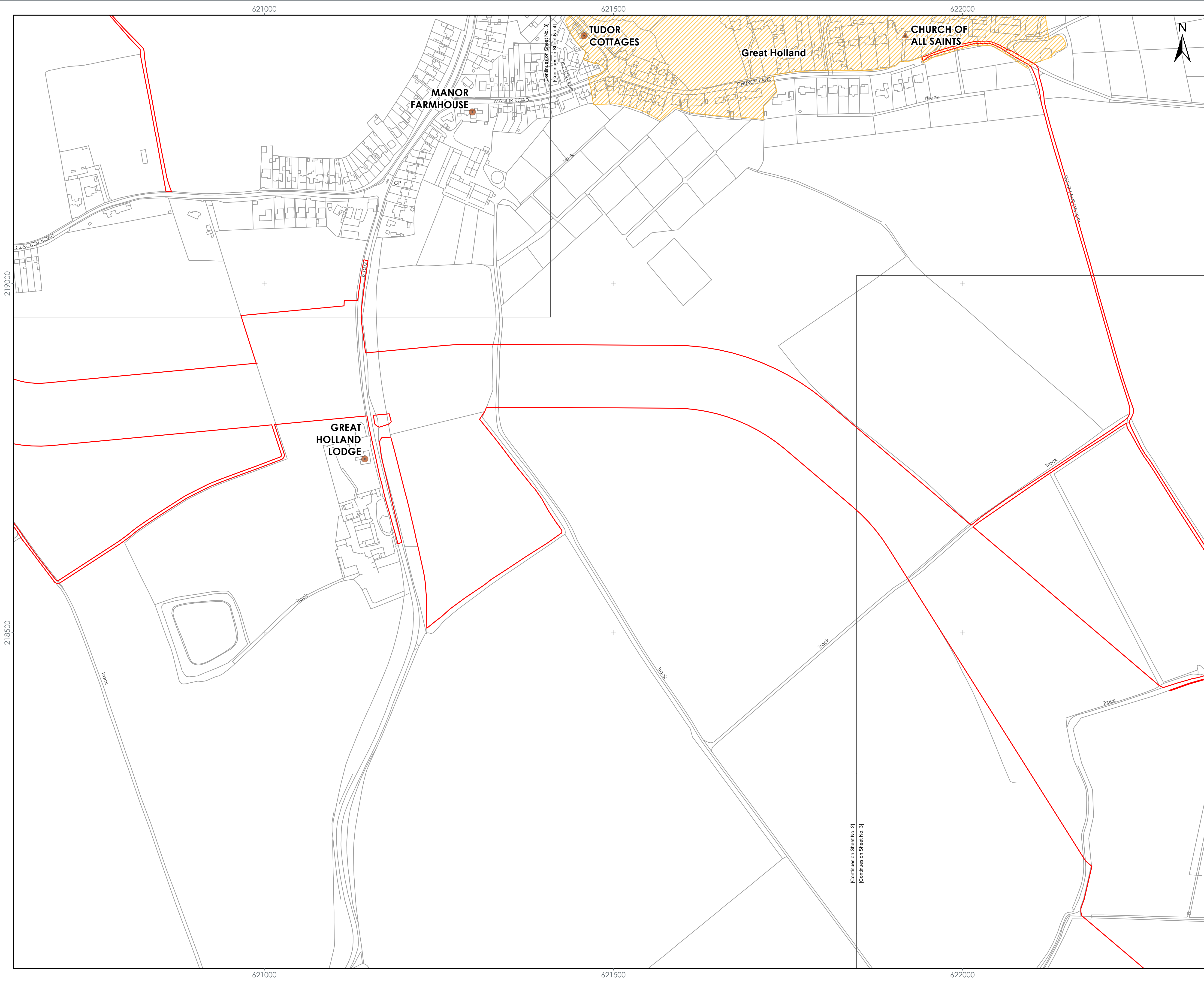


[Continues on Sheet No. 2]  
 [Continues on Sheet No. 3]

[Continues on Sheet No. 1]  
 [Continues on Sheet No. 2]







- LEGEND**
- Order Limits
  - Conservation Area
  - Listed Building**
  - Grade**
  - Grade II
  - ▲ Grade II\*



Data Source:  
 Contains UKHO Law of the Sea data © Crown copyright and database right  
 Contains OS data © Crown Copyright and database right 2020  
 Contains data from OS Zoomstack

**PROJECT TITLE:**  
 FIVE ESTUARIES OFFSHORE WINDFARM

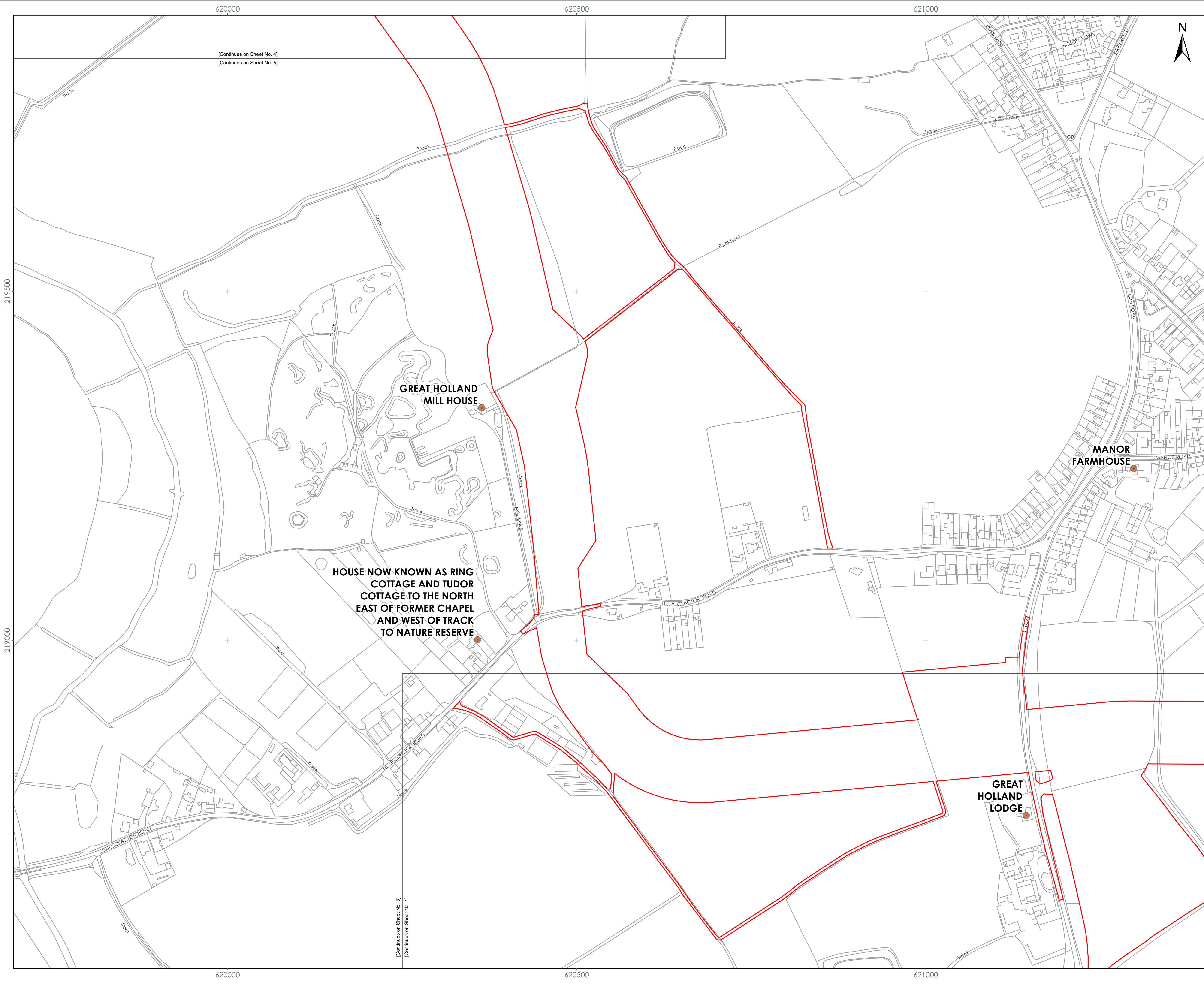
**DRAWING TITLE:**  
 2.11  
 Historic Environment Plan - Onshore

VER	DATE	REMARKS	Drawn	Checked
A	14/03/2024	For Issue	JB	JE

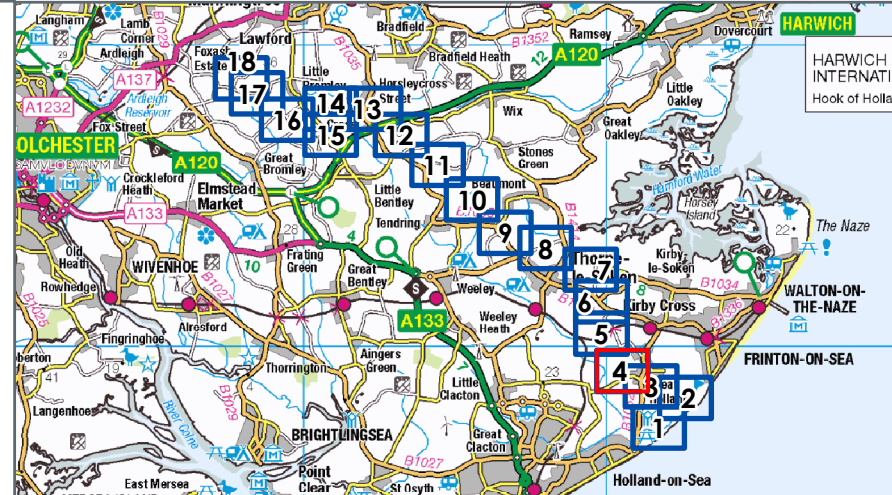
**DRAWING NUMBER:** 005023883-01  
 APFP Regulation: 5(2)(m)  
 Sheet No: 3 of 20  
 SCALE: 1:2,500 PLOT SIZE: A1 DATUM: OSGB 1936 PROJECTION: BNG





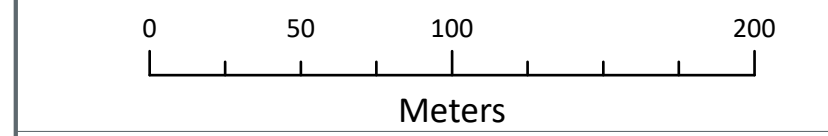


[Continues on Sheet No. 4]  
[Continues on Sheet No. 5]



**LEGEND**

- Order Limits
- Listed Building Grade**
- Grade II



Data Source:  
Contains UKHO Law of the Sea data © Crown copyright and database right  
Contains Ordnance Survey data. All rights reserved. License number 0100031673.  
Contains OS data © Crown Copyright and database right 2020  
Contains data from OS Zoomstack

PROJECT TITLE:  
**FIVE ESTUARIES OFFSHORE WINDFARM**

DRAWING TITLE:  
**2.11  
Historic Environment Plan - Onshore**

VER	DATE	REMARKS	Drawn	Checked
A	14/03/2024	For Issue	JB	JE

DRAWING NUMBER: **005023883-01**  
APFP Regulation: 5(2)(m)  
Sheet No: 4 of 20

SCALE: 1:2,500    PLOT SIZE: A1    DATUM: OSGB 1936    PROJECTION: BNG



219500

219000

219500

219000

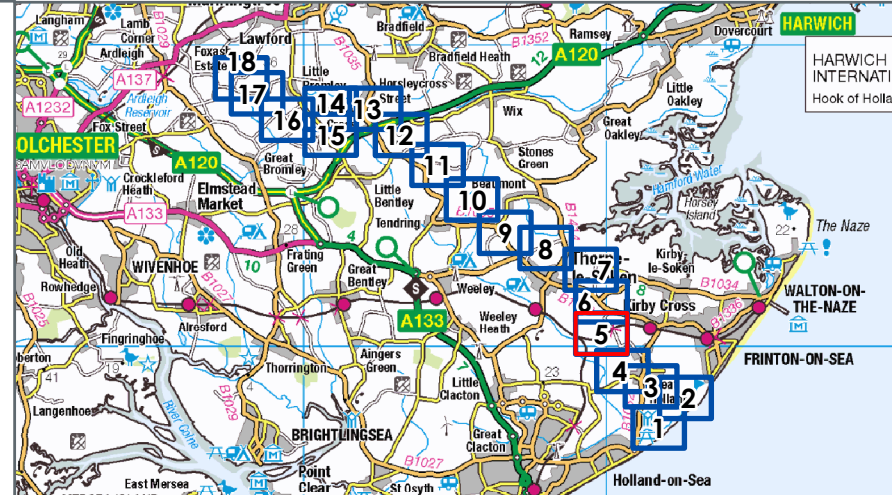
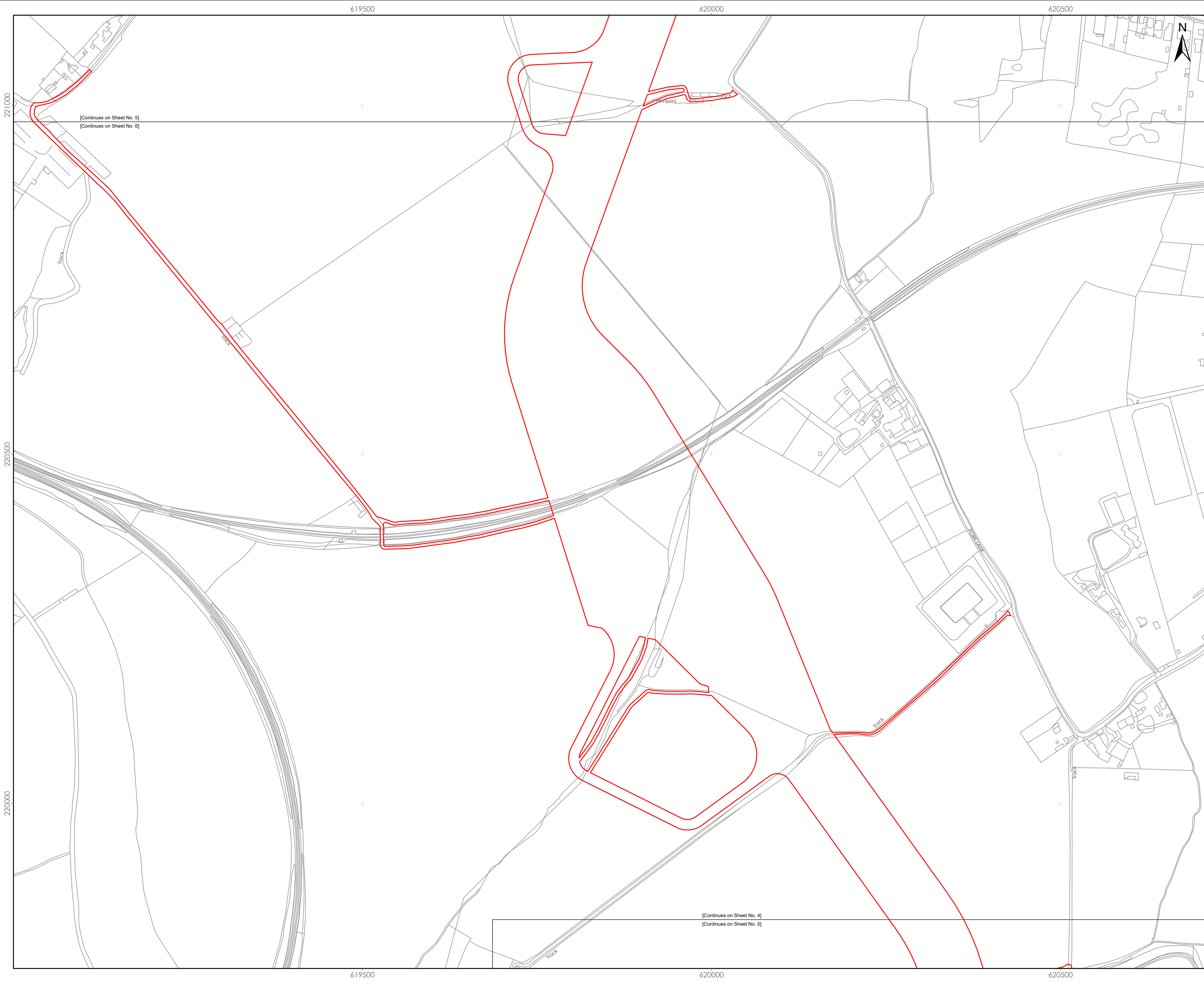
620000

620500

621000

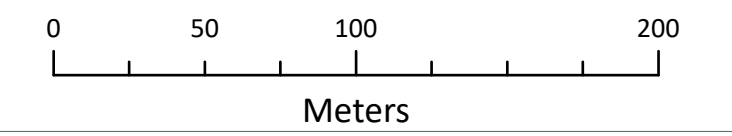
[Continues on Sheet No. 3]  
[Continues on Sheet No. 4]





**LEGEND**

Order Limits



Data Source:  
 Contains UKHO Law of the Sea data © Crown copyright and database right  
 Ordnance Survey data. All rights reserved. License number 0100031673.  
 Contains OS data © Crown Copyright and database right 2020  
 Contains data from OS Zoomstack

PROJECT TITLE:  
**FIVE ESTUARIES OFFSHORE WINDFARM**

DRAWING TITLE:  
**2.11  
 Historic Environment Plan - Onshore**

VER	DATE	REMARKS	Drawn	Checked
A	14/03/2024	For Issue	JB	JE

DRAWING NUMBER: **005023883-01**  
 APFP Regulation: 5(2)(m)  
 Sheet No: 5 of 20

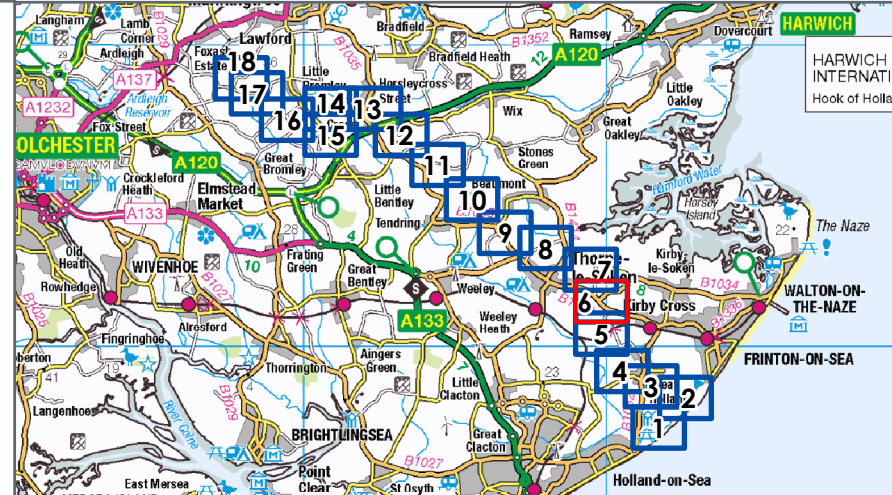
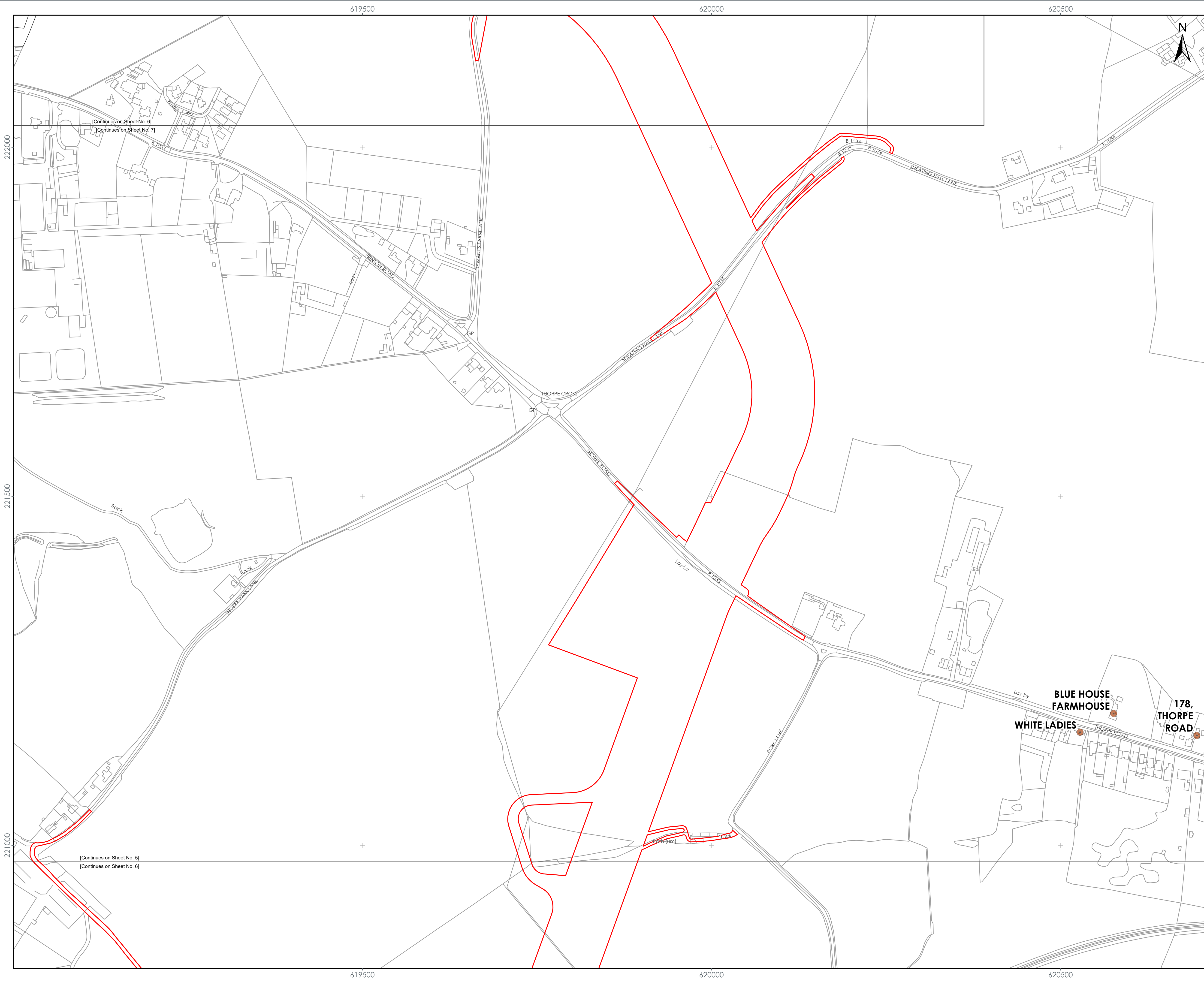
SCALE: 1:2,500	PLOT SIZE: A1	DATUM: OSGB 1936	PROJECTION: BNG
----------------	---------------	------------------	-----------------



[Continues on Sheet No. 5]  
 [Continues on Sheet No. 6]

[Continues on Sheet No. 4]  
 [Continues on Sheet No. 5]





- LEGEND**
- Order Limits
  - Woodland Area
  - Listed Building**
  - Grade**
  - Grade II



Data Source:  
 Contains UKHO Law of the Sea data © Crown copyright and database right  
 Contains OS data © Crown Copyright and database right 2020  
 Contains OS data © Crown Copyright and database right 2020  
 Contains data from OS Zoomstack

**PROJECT TITLE:**  
 FIVE ESTUARIES OFFSHORE WINDFARM

**DRAWING TITLE:**  
 2.11  
 Historic Environment Plan - Onshore

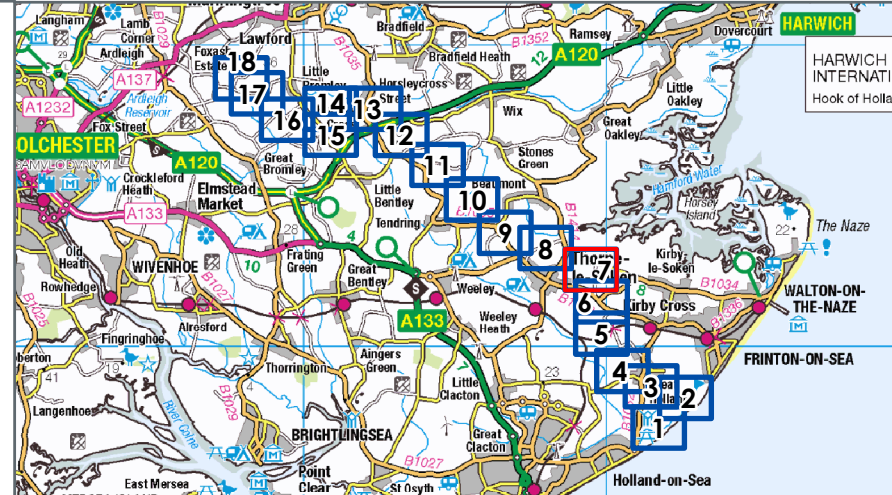
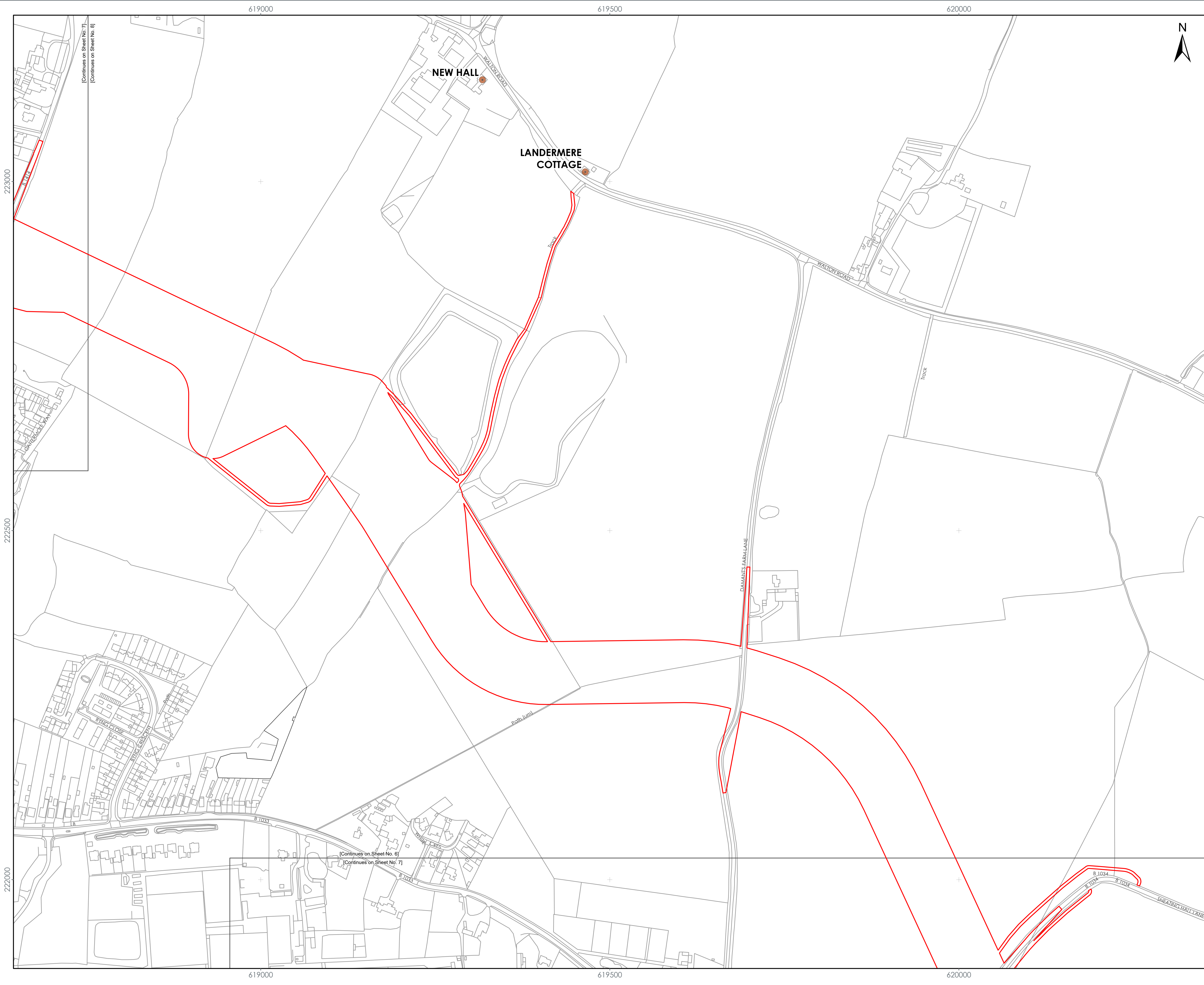
VER	DATE	REMARKS	Drawn	Checked
A	14/03/2024	For Issue	JB	JE

**DRAWING NUMBER:** 005023883-01  
 APPF Regulation: 5(2)(m)  
 Sheet No: 6 of 20

SCALE:	1:2,500	PLOT SIZE:	A1	DATUM:	OSGB 1936	PROJECTION:	BNG
--------	---------	------------	----	--------	-----------	-------------	-----







- LEGEND**
- Order Limits
  - Woodland Area
  - Listed Building**
  - Grade**
  - Grade II



Data Source:  
 Contains UKHO Law of the Sea data © Crown copyright and database right  
 Contains Ordnance Survey data. All rights reserved. License number 0100031673.  
 Contains OS data © Crown Copyright and database right 2020  
 Contains data from OS Zoomstack

**PROJECT TITLE:**  
 FIVE ESTUARIES OFFSHORE WINDFARM

**DRAWING TITLE:**  
 2.11  
 Historic Environment Plan - Onshore

VER	DATE	REMARKS	Drawn	Checked
A	14/03/2024	For Issue	JB	JE

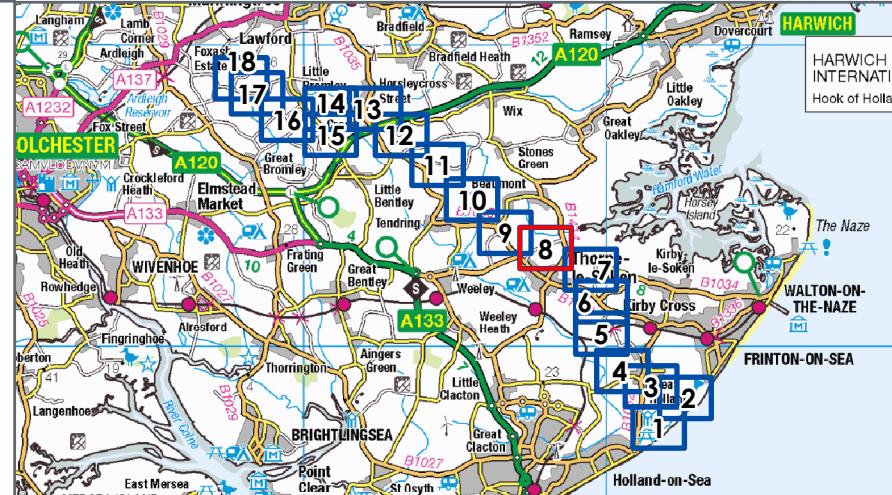
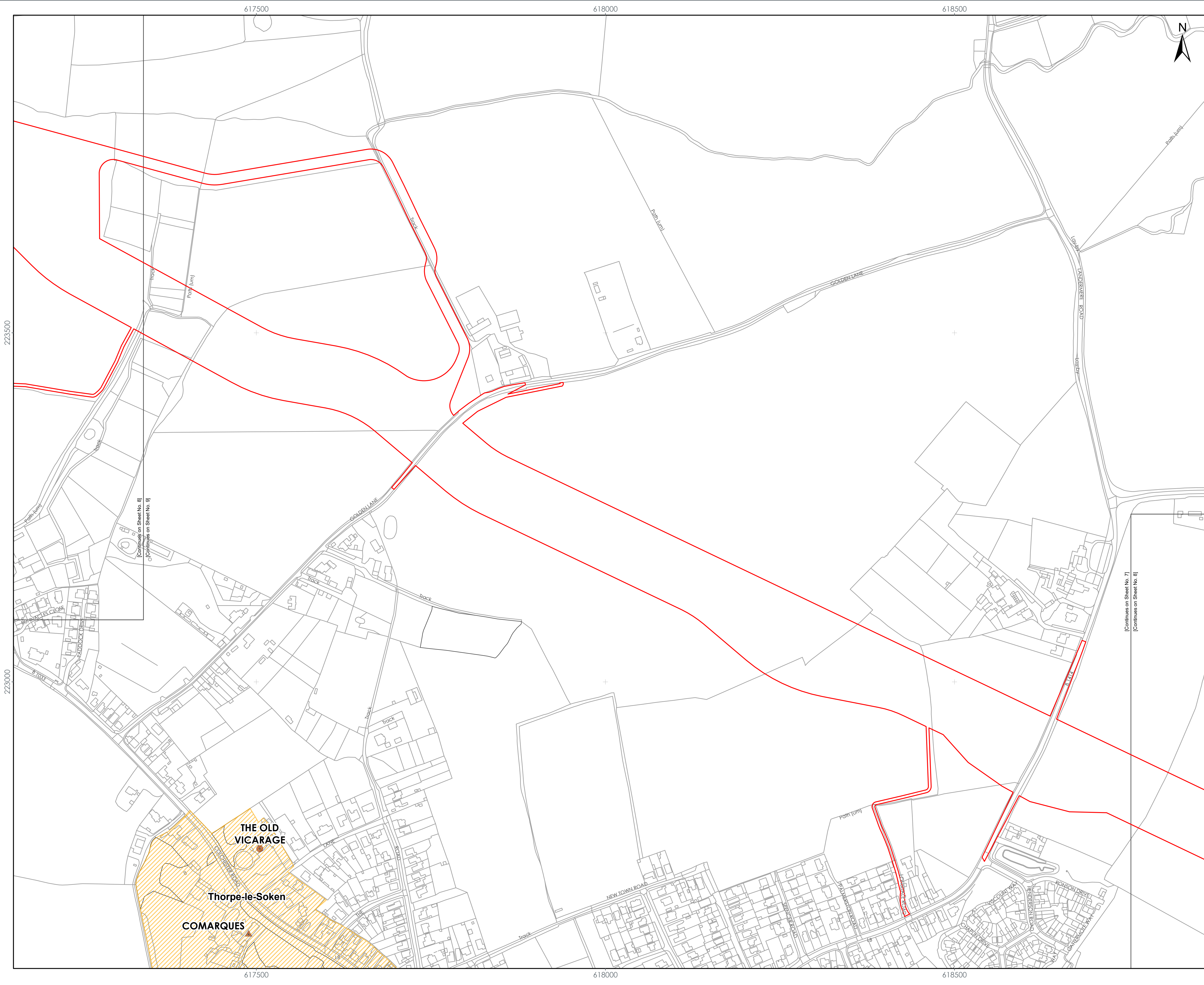
**DRAWING NUMBER:** 005023883-01

APFP Regulation: 5(2)(m)  
 Sheet No: 7 of 20

SCALE: 1:2,500 PLOT SIZE: A1 DATUM: OSGB 1936 PROJECTION: BNG







- LEGEND**
- Order Limits
  - Conservation Area
  - Woodland Area
- Listed Building**
- Grade**
- Grade II
  - ▲ Grade II\*



Data Source:  
 Contains UKHO Law of the Sea data © Crown copyright and database right  
 Contains Ordnance Survey data. All rights reserved. License number 0100031673.  
 Contains OS data © Crown Copyright and database right 2020  
 Contains data from OS Zoomstack

**PROJECT TITLE:**  
 FIVE ESTUARIES OFFSHORE WINDFARM

**DRAWING TITLE:**  
 2.11  
 Historic Environment Plan - Onshore

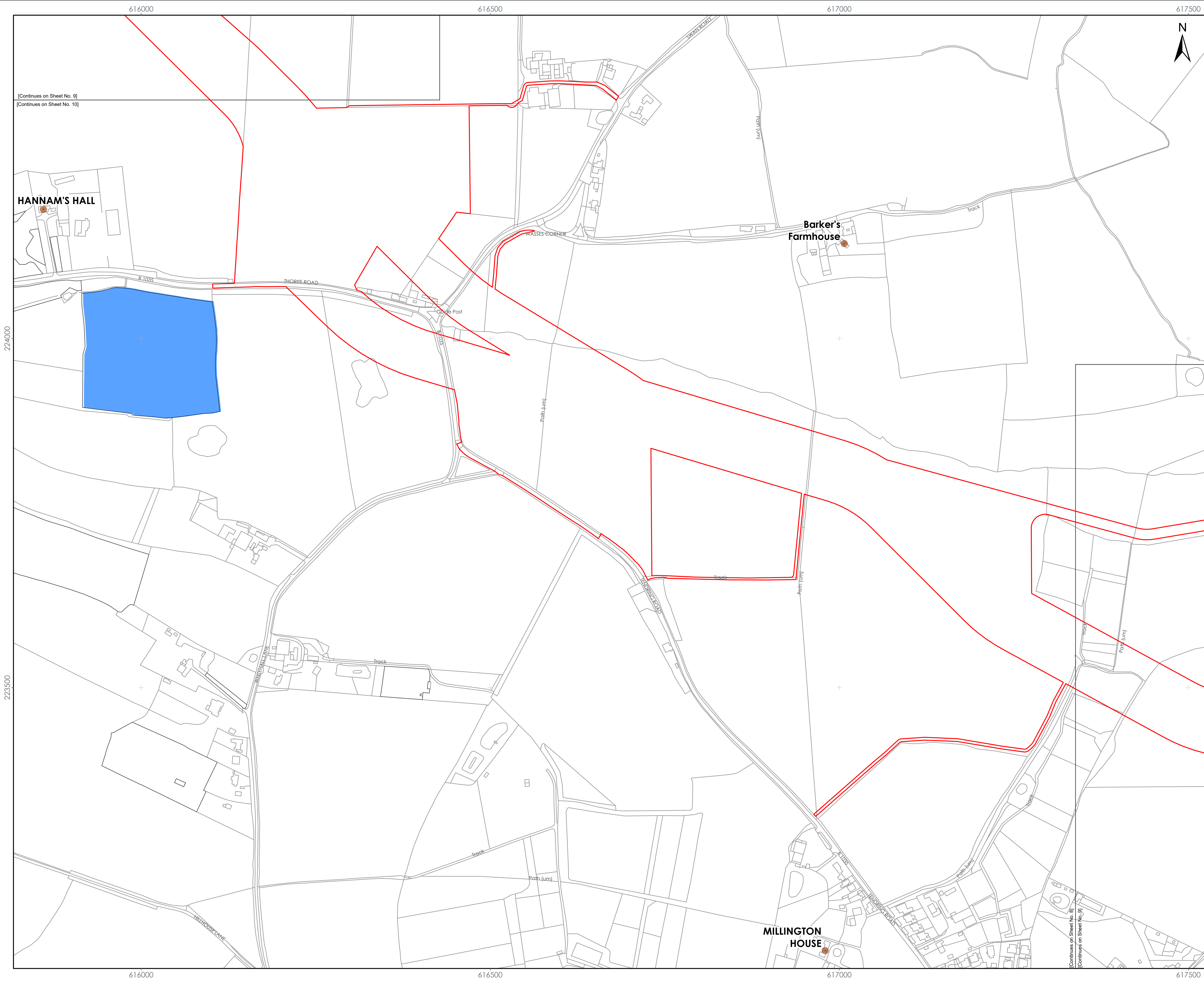
VER	DATE	REMARKS	Drawn	Checked
A	14/03/2024	For Issue	JB	JE

**DRAWING NUMBER:** 005023883-01  
 APFP Regulation: 5(2)(m)  
 Sheet No: 8 of 20

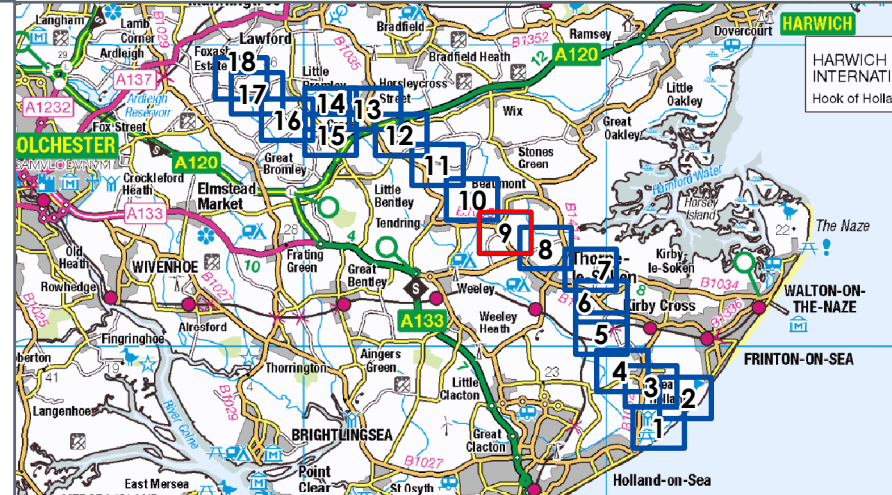
SCALE: 1:2,500 PLOT SIZE: A1 DATUM: OSGB 1936 PROJECTION: BNG



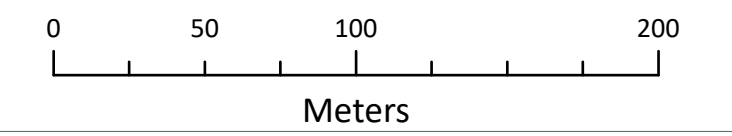




(Continues on Sheet No. 9)  
(Continues on Sheet No. 10)



- LEGEND**
- Order Limits
  - Ancient Woodland
  - Woodland Area
  - Listed Building**
  - Grade**
  - Grade II



Data Source:  
Contains UKHO Law of the Sea data © Crown copyright and database right  
Ordnance Survey data. All rights reserved. License number 0100031673.  
Contains OS data © Crown Copyright and database right 2020  
Contains data from OS Zoomstack

**PROJECT TITLE:**  
*FIVE ESTUARIES OFFSHORE WINDFARM*

**DRAWING TITLE:**  
**2.11**  
**Historic Environment Plan - Onshore**

VER	DATE	REMARKS	Drawn	Checked
A	14/03/2024	For Issue	JB	JE

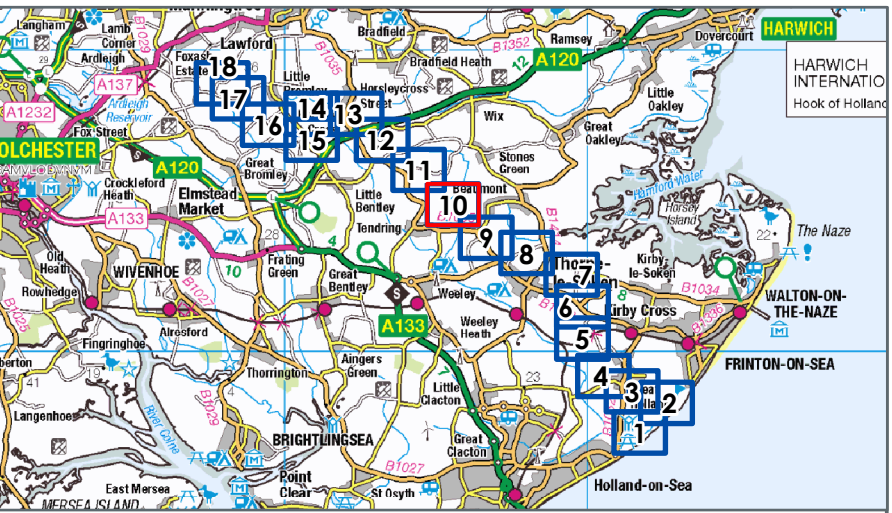
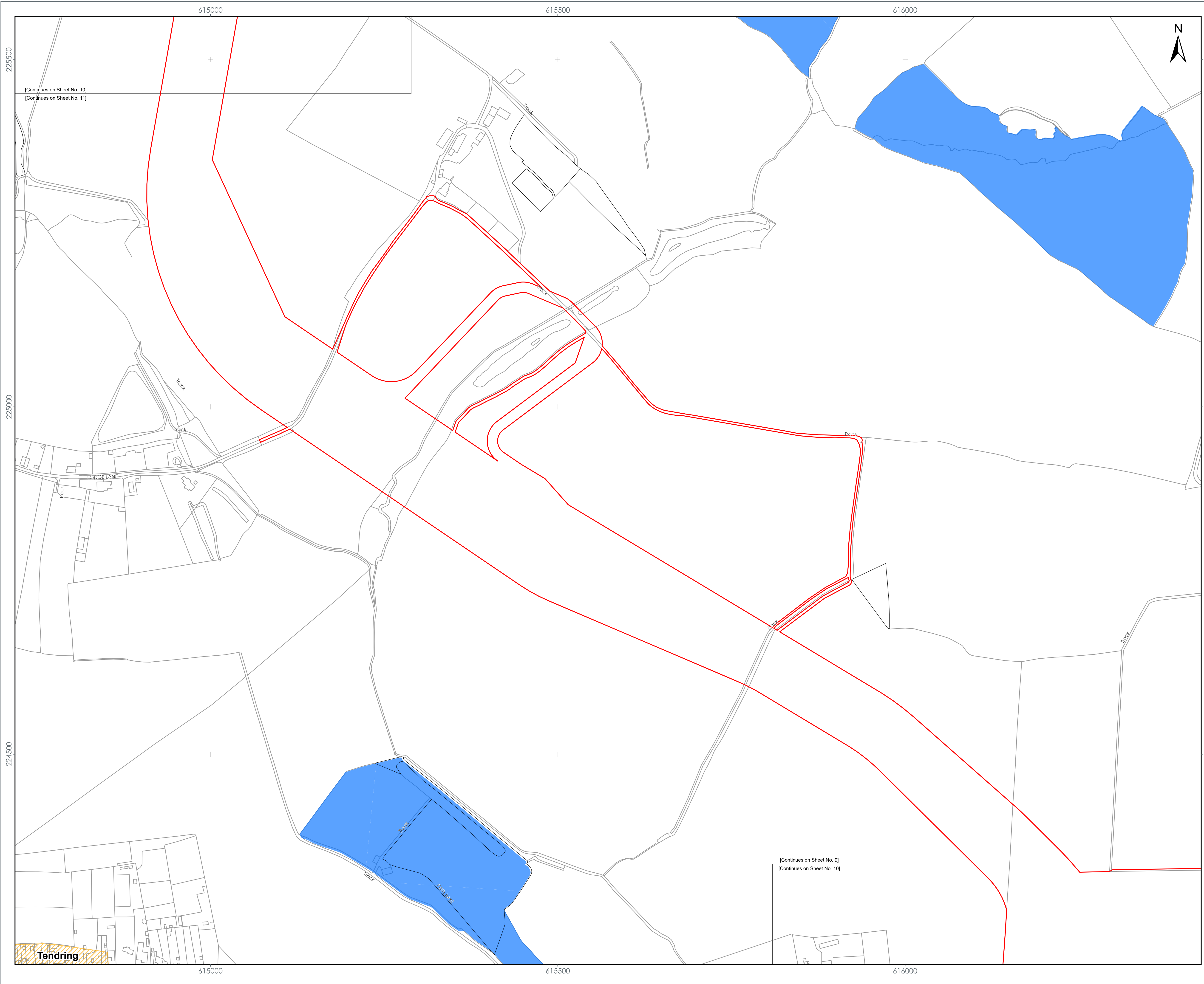
**DRAWING NUMBER:** 005023883-01  
APFP Regulation: 5(2)(m)  
Sheet No: 9 of 20

SCALE: 1:2,500    PLOT SIZE: A1    DATUM: OSGB 1936    PROJECTION: BNG



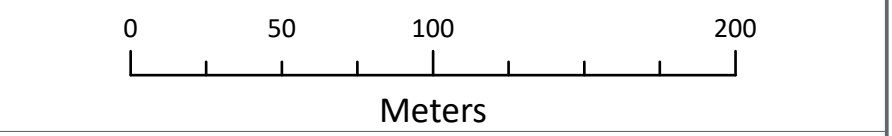
(Continues on Sheet No. 8)  
(Continues on Sheet No. 9)





**LEGEND**

- Order Limits
- Conservation Area
- Ancient Woodland
- Woodland Area



Data Source:  
 Contains UKHO Law of the Sea data © Crown copyright and database right  
 Contains Ordnance Survey data. All rights reserved. License number 0100031673.  
 Contains OS data © Crown Copyright and database right 2020  
 Contains data from OS Zoomstack

PROJECT TITLE:  
**FIVE ESTUARIES OFFSHORE WINDFARM**

DRAWING TITLE:  
**2.11  
 Historic Environment Plan - Onshore**

VER	DATE	REMARKS	Drawn	Checked
A	14/03/2024	For Issue	JB	JE

DRAWING NUMBER: **005023883-01**  
 APPF Regulation: 5(2)(m)  
 Sheet No: 10 of 20  
 SCALE: 1:2,500    PLOT SIZE: A1    DATUM: OSGB 1936    PROJECTION: BNG

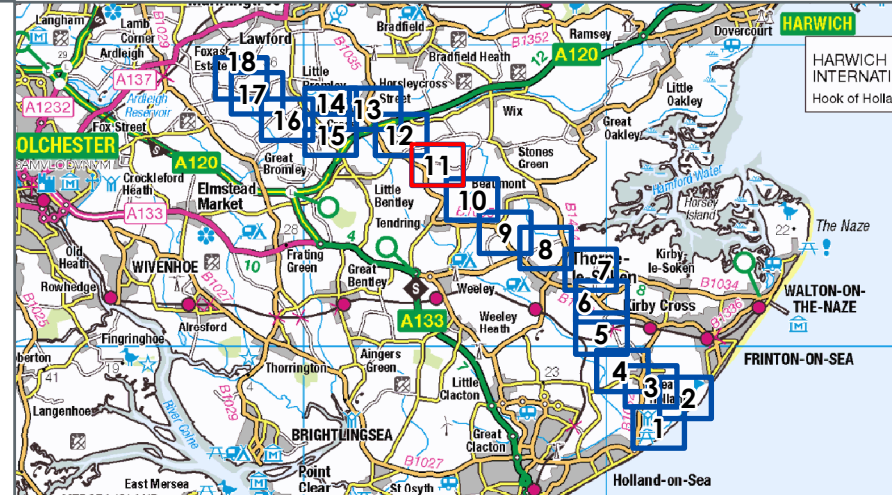
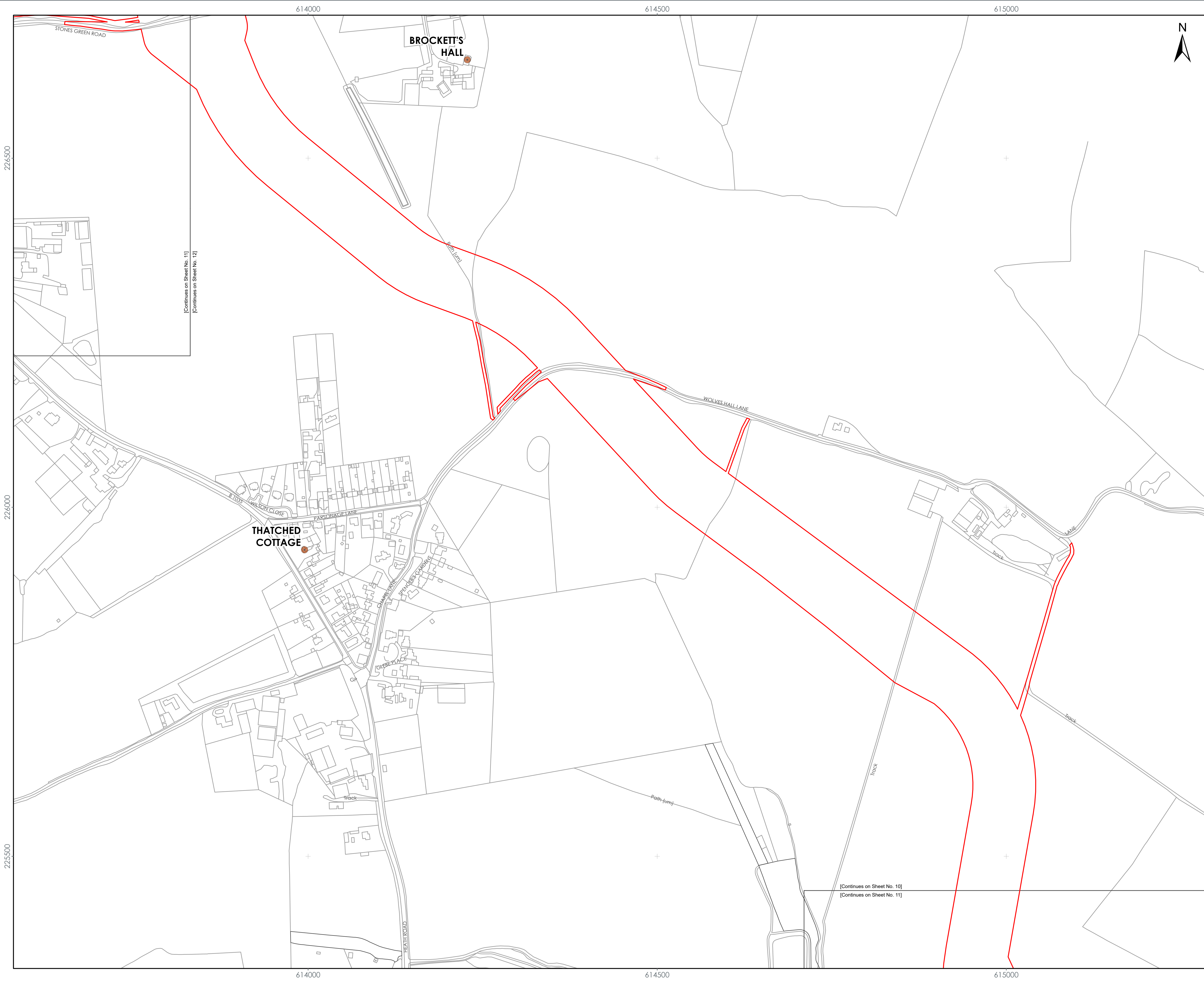


[Continues on Sheet No. 10]  
 [Continues on Sheet No. 11]

[Continues on Sheet No. 9]  
 [Continues on Sheet No. 10]

**Tending**





- LEGEND**
- Order Limits
  - Woodland Area
- Listed Building**
- Grade**
- Grade II



Data Source:  
 Contains UKHO Law of the Sea data © Crown copyright and database right  
 Contains Ordnance Survey data. All rights reserved. License number 0100031673.  
 Contains OS data © Crown Copyright and database right 2020  
 Contains data from OS Zoomstack

**PROJECT TITLE:**  
 FIVE ESTUARIES OFFSHORE WINDFARM

**DRAWING TITLE:**  
 2.11  
 Historic Environment Plan - Onshore

VER	DATE	REMARKS	Drawn	Checked
A	14/03/2024	For Issue	JB	JE

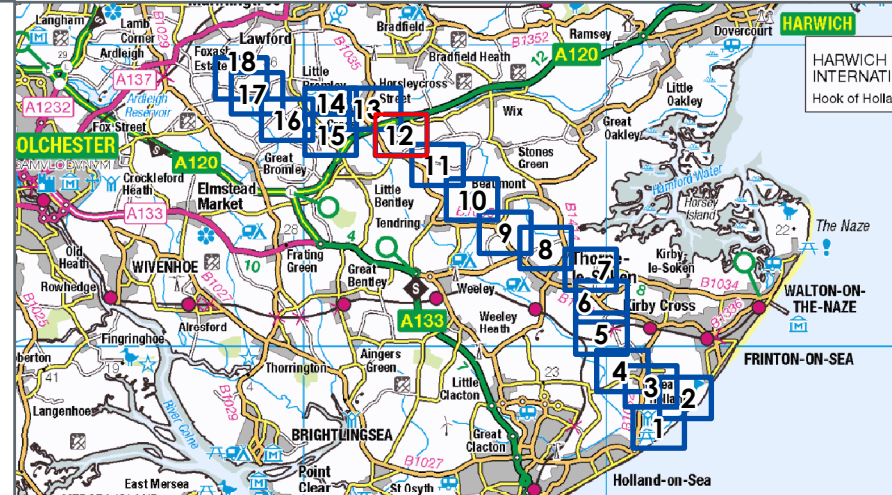
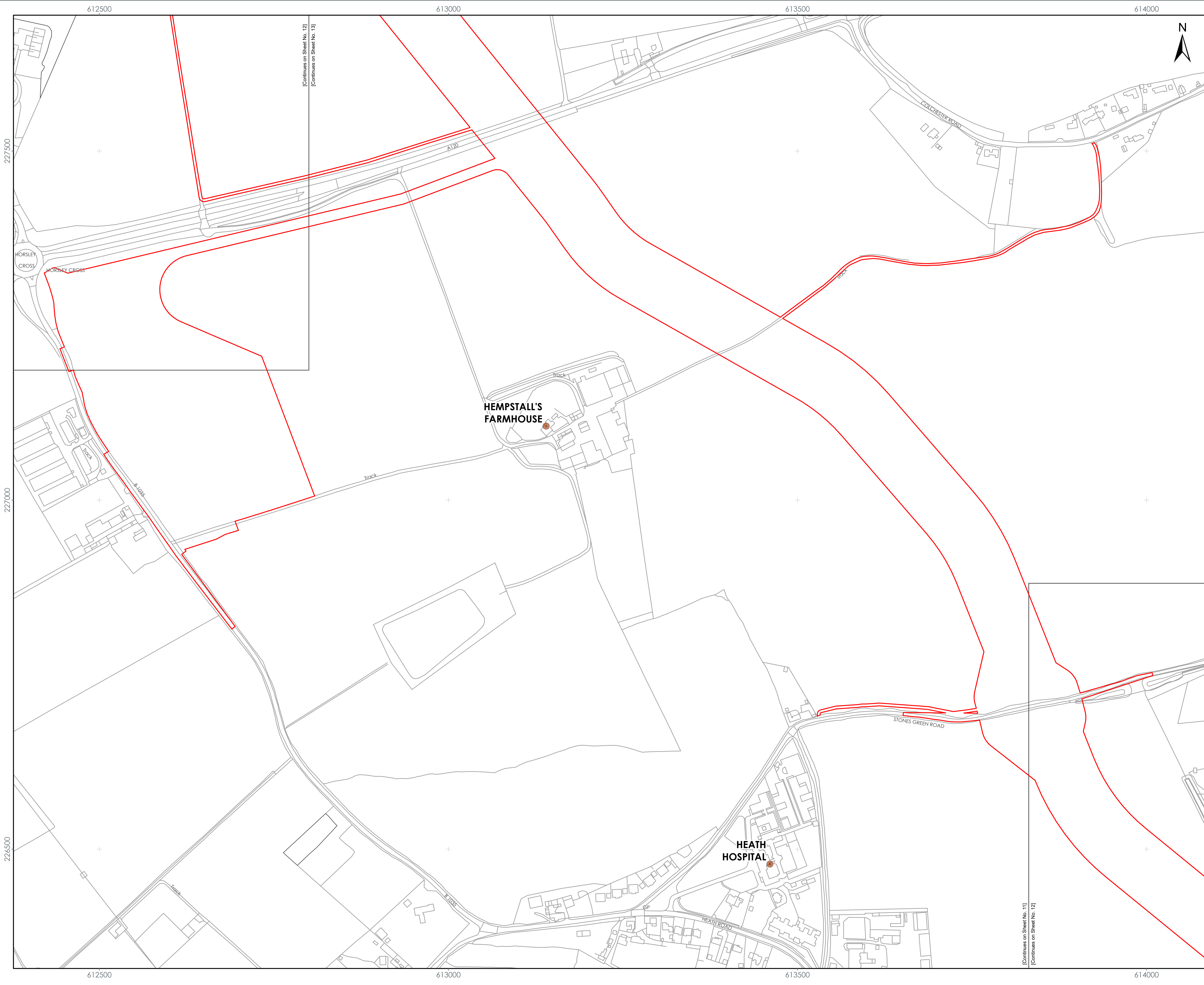
**DRAWING NUMBER:** 005023883-01  
 APPF Regulation: 5(2)(m)  
 Sheet No: 11 of 20  
 SCALE: 1:2,500    PLOT SIZE: A1    DATUM: OSGB 1936    PROJECTION: BNG



[Continues on Sheet No. 11]  
 [Continues on Sheet No. 12]

[Continues on Sheet No. 10]  
 [Continues on Sheet No. 11]





- LEGEND**
- Order Limits
  - Woodland Area
- Listed Building**
- Grade**
- Grade II



Data Source:  
 Contains UKHO Law of the Sea data © Crown copyright and database right  
 Contains Ordnance Survey data. All rights reserved. License number 0100031673.  
 Contains OS data © Crown Copyright and database right 2020  
 Contains data from OS Zoomstack

**PROJECT TITLE:**  
 FIVE ESTUARIES OFFSHORE WINDFARM

**DRAWING TITLE:**  
 2.11  
 Historic Environment Plan - Onshore

VER	DATE	REMARKS	Drawn	Checked
A	14/03/2024	For Issue	JB	JE

**DRAWING NUMBER:** 005023883-01  
 APFP Regulation: 5(2)(m)  
 Sheet No: 12 of 20

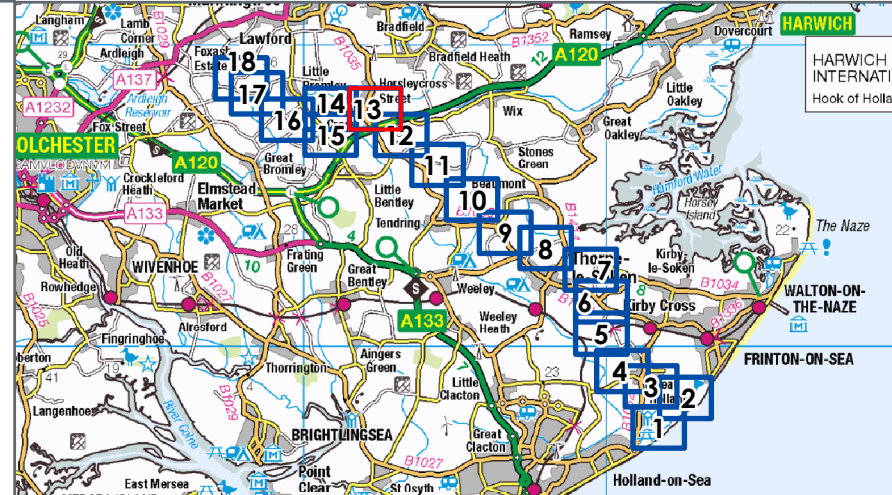
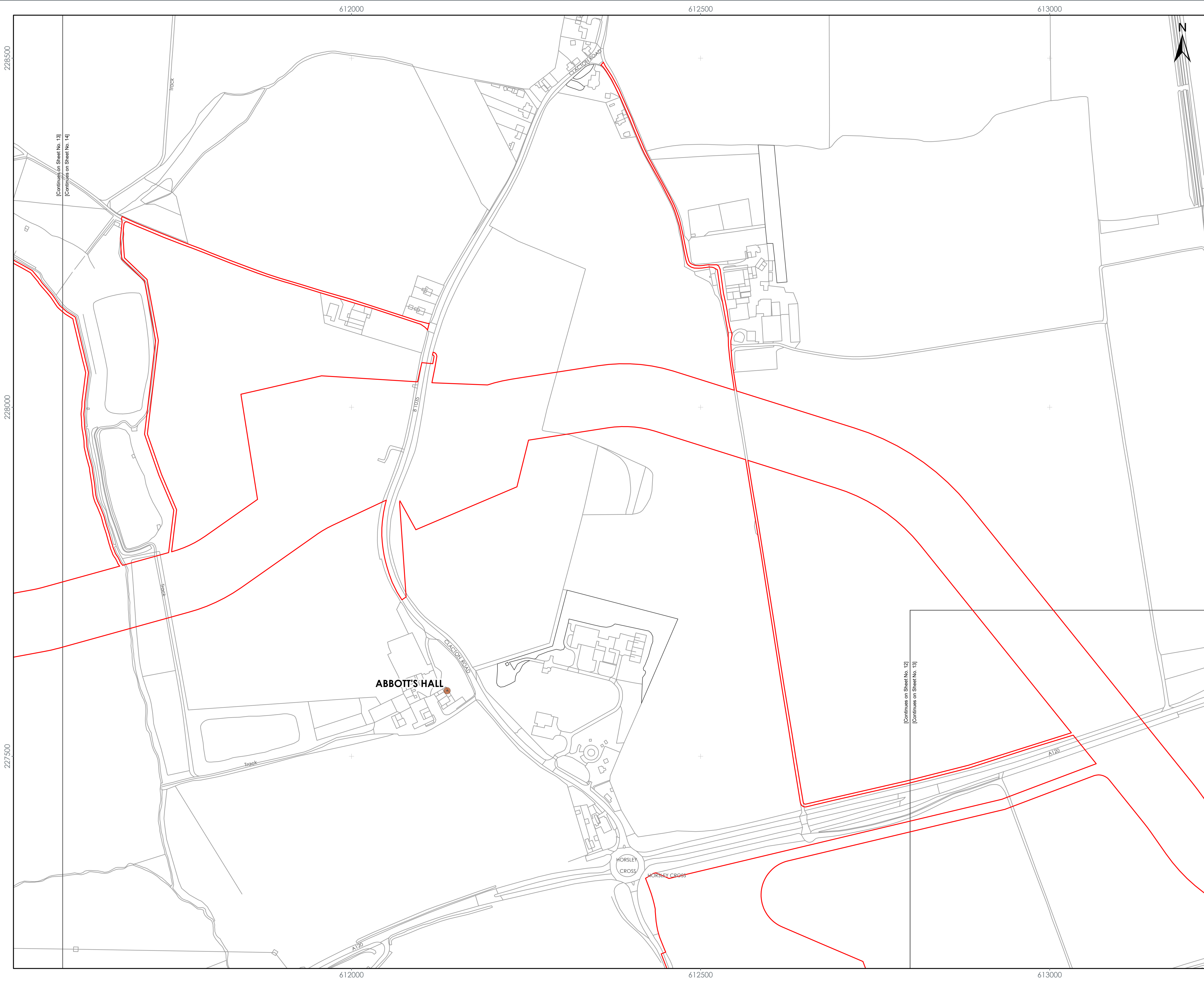
SCALE: 1:2,500 PLOT SIZE: A1 DATUM: OSGB 1936 PROJECTION: BNG



[Continues on Sheet No. 12]  
 [Continues on Sheet No. 13]

[Continues on Sheet No. 11]  
 [Continues on Sheet No. 12]





- LEGEND**
- Order Limits
  - Woodland Area
- Listed Building**
- Grade**
- Grade II



Data Source:  
 Contains UKHO Law of the Sea data © Crown copyright and database right  
 Ordnance Survey data. All rights reserved. License number 0100031673.  
 Contains OS data © Crown Copyright and database right 2020  
 Contains data from OS Zoomstack

**PROJECT TITLE:**  
 FIVE ESTUARIES OFFSHORE WINDFARM

**DRAWING TITLE:**  
 2.11  
 Historic Environment Plan - Onshore

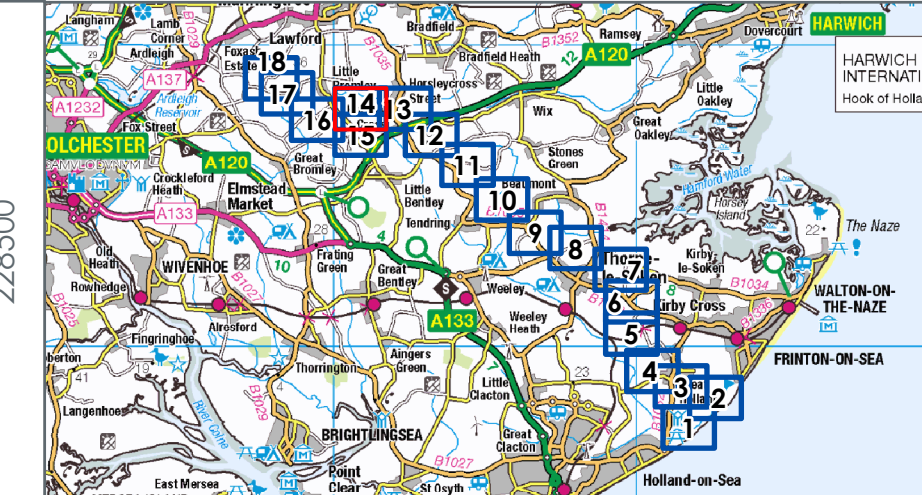
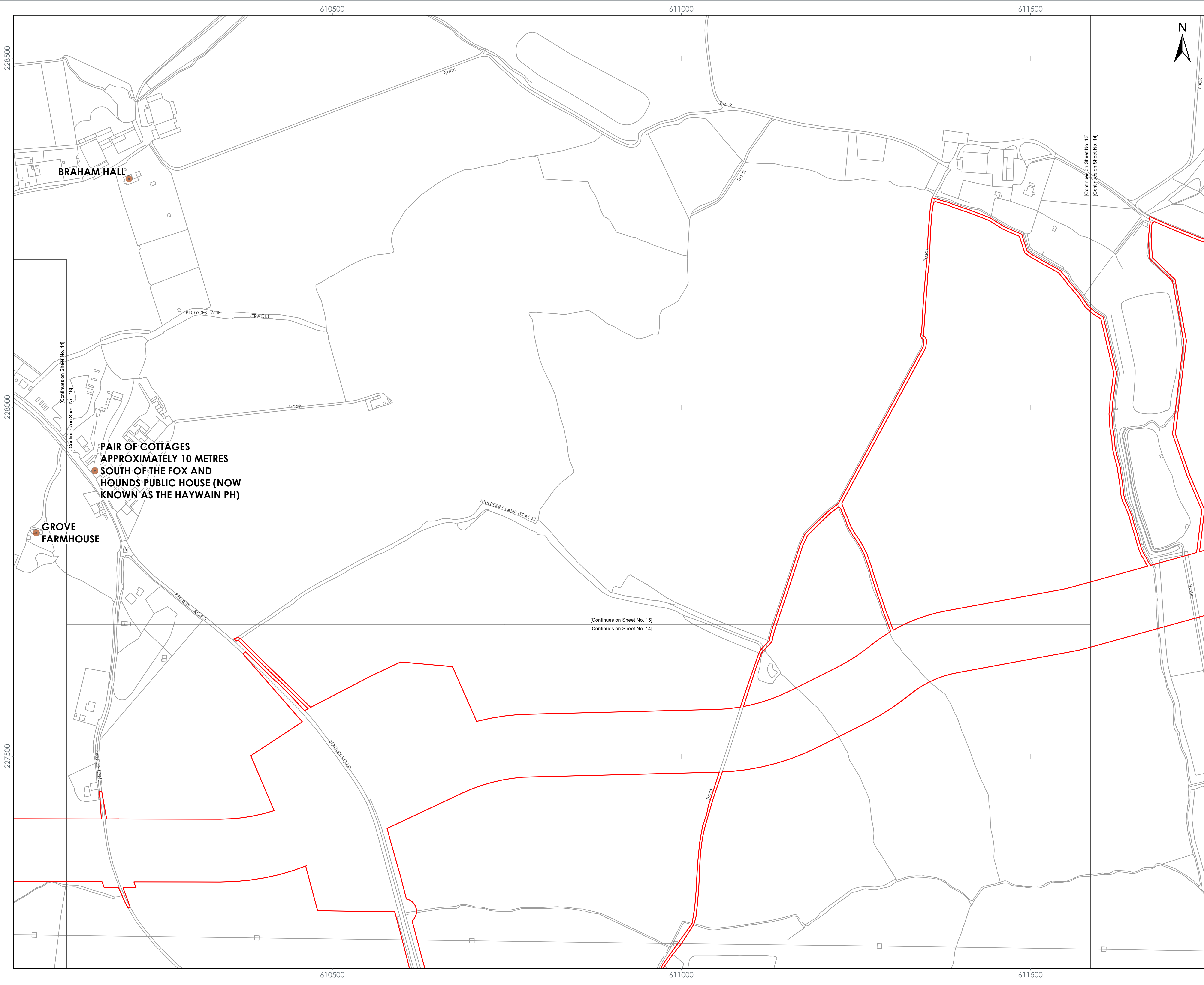
VER	DATE	REMARKS	Drawn	Checked
A	14/03/2024	For Issue	JB	JE

**DRAWING NUMBER:** 005023883-01  
 APPF Regulation: 5(2)(m)  
 Sheet No: 13 of 20

SCALE: 1:2,500    PLOT SIZE: A1    DATUM: OSGB 1936    PROJECTION: BNG

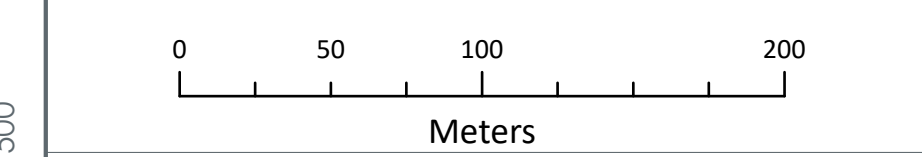






**LEGEND**

- Order Limits
- Listed Building Grade
- Grade II



Data Source:  
 Contains UKHO Law of the Sea data © Crown copyright and database right  
 Ordnance Survey data. All rights reserved. License number 0100031673.  
 Contains OS data © Crown Copyright and database right 2020  
 Contains data from OS Zoomstack

PROJECT TITLE:  
**FIVE ESTUARIES OFFSHORE WINDFARM**

DRAWING TITLE:  
**2.11  
 Historic Environment Plan - Onshore**

VER	DATE	REMARKS	Drawn	Checked
A	14/03/2024	For Issue	JB	JE

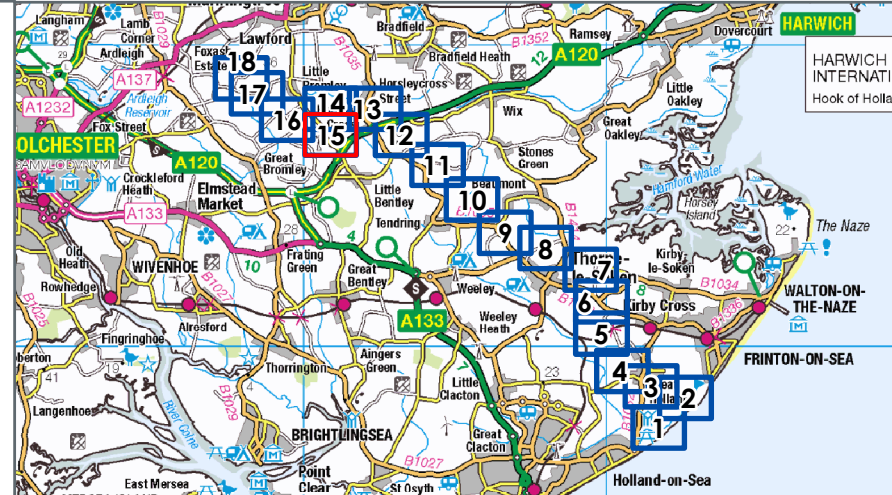
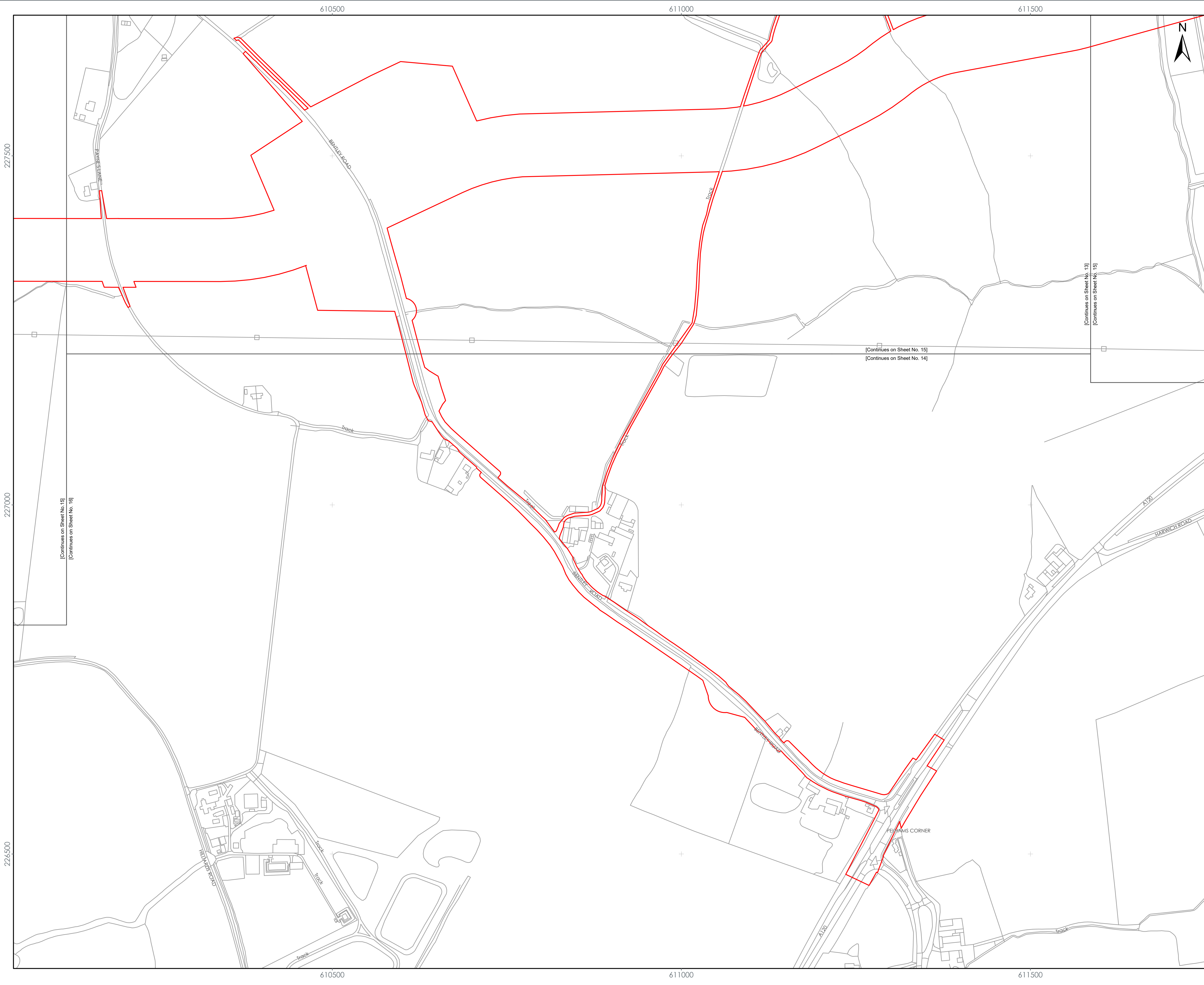
DRAWING NUMBER: **005023883-01**

APFP Regulation: 5(2)(m)  
 Sheet No: 14 of 20

SCALE: 1:2,500 | PLOT SIZE: A1 | DATUM: OSGB 1936 | PROJECTION: BNG

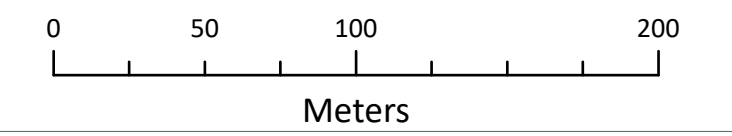






**LEGEND**

Order Limits



Data Source:  
 Contains UKHO Law of the Sea data © Crown copyright and database right  
 Contains UKHO Ordnance Survey data. All rights reserved. License number 0100031673.  
 Contains OS data © Crown Copyright and database right 2020  
 Contains data from OS Zoomstack

PROJECT TITLE:  
**FIVE ESTUARIES OFFSHORE WINDFARM**

DRAWING TITLE:  
**2.11  
 Historic Environment Plan - Onshore**

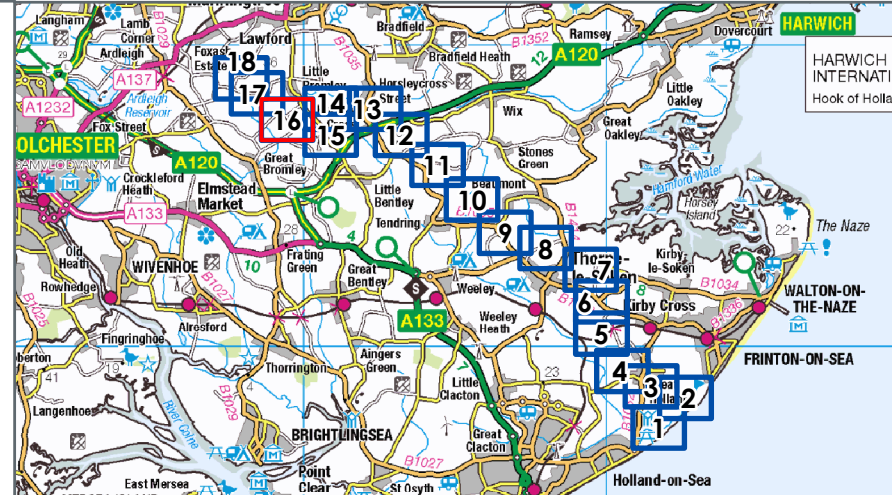
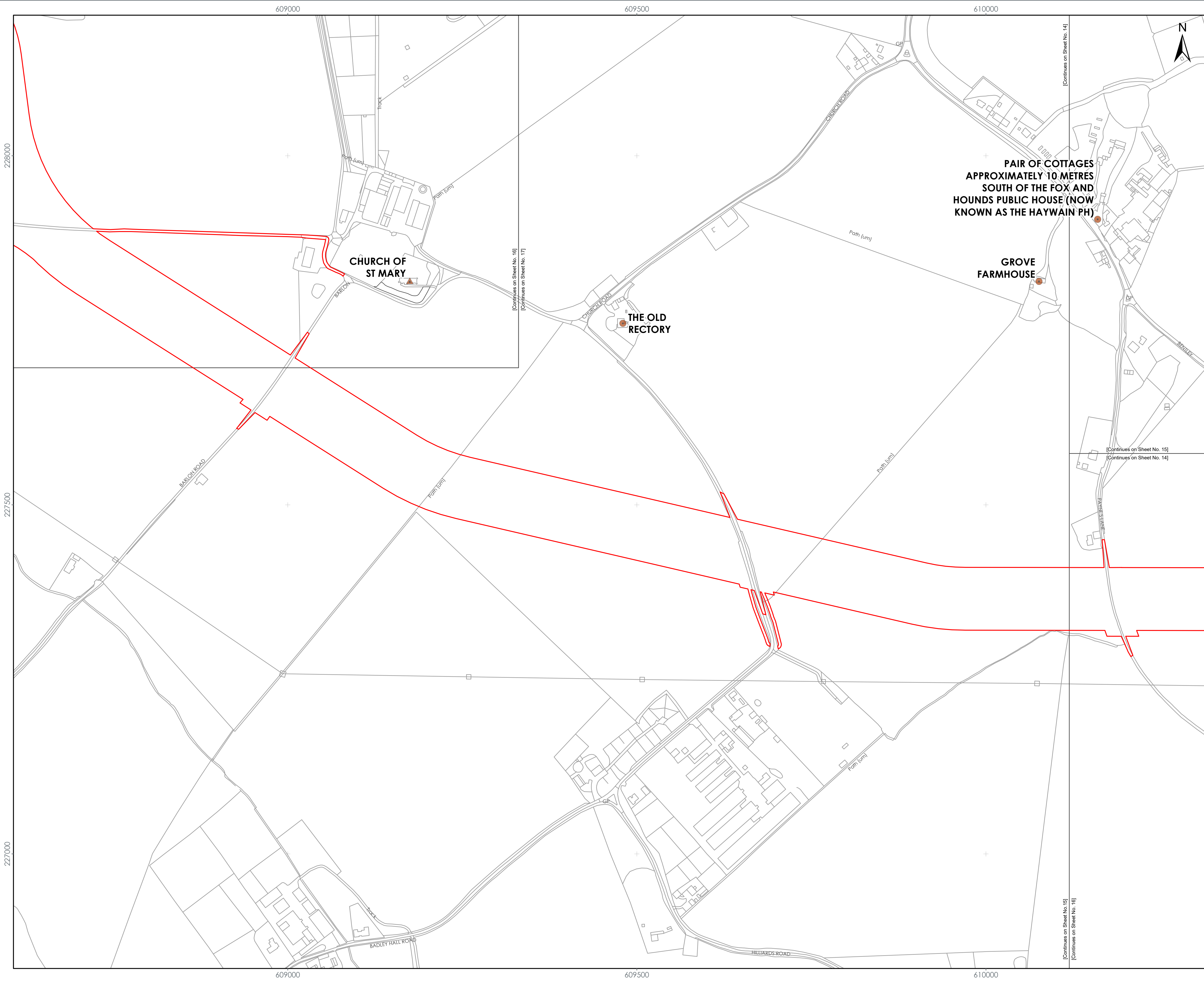
VER	DATE	REMARKS	Drawn	Checked
A	14/03/2024	For Issue	JB	JE

DRAWING NUMBER: **005023883-01**  
 APPF Regulation: 5(2)(m)  
 Sheet No: 15 of 20

SCALE: 1:2,500 PLOT SIZE: A1 DATUM: OSGB 1936 PROJECTION: BNG







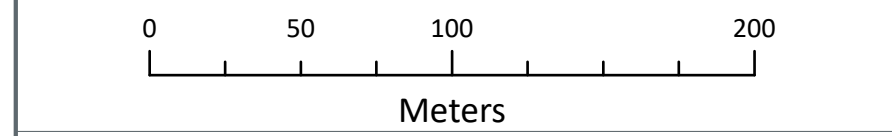
- LEGEND**
- Order Limits
  - Woodland Area
- Listed Building Grade
- Grade II
  - ▲ Grade II\*

**PAIR OF COTTAGES  
APPROXIMATELY 10 METRES  
SOUTH OF THE FOX AND  
HOUNDS PUBLIC HOUSE (NOW  
KNOWN AS THE HAYWAIN PH)**

**CHURCH OF  
ST MARY**

**THE OLD  
RECTORY**

**GROVE  
FARMHOUSE**



Data Source:  
 Contains UKHO Law of the Sea data © Crown copyright and database right  
 Contains Ordnance Survey data. All rights reserved. License number 0100031673.  
 Contains OS data © Crown Copyright and database right 2020  
 Contains data from OS Zoomstack

PROJECT TITLE:  
**FIVE ESTUARIES OFFSHORE WINDFARM**

DRAWING TITLE:  
**2.11  
 Historic Environment Plan - Onshore**

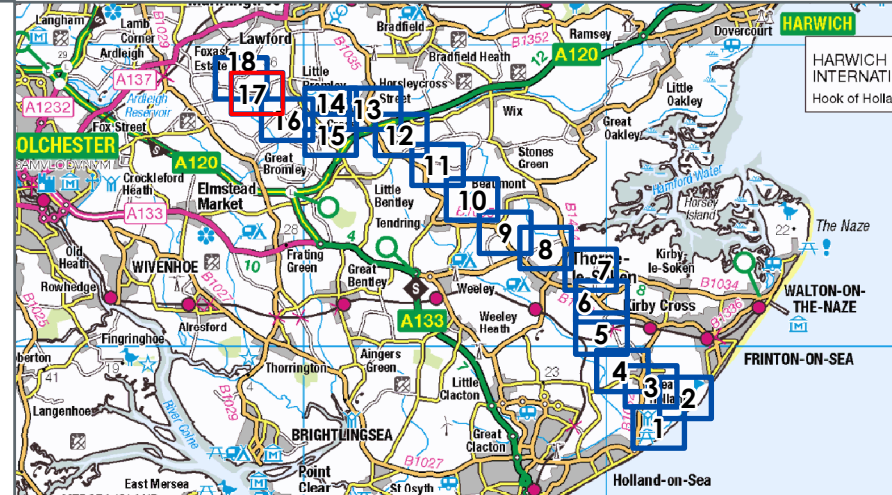
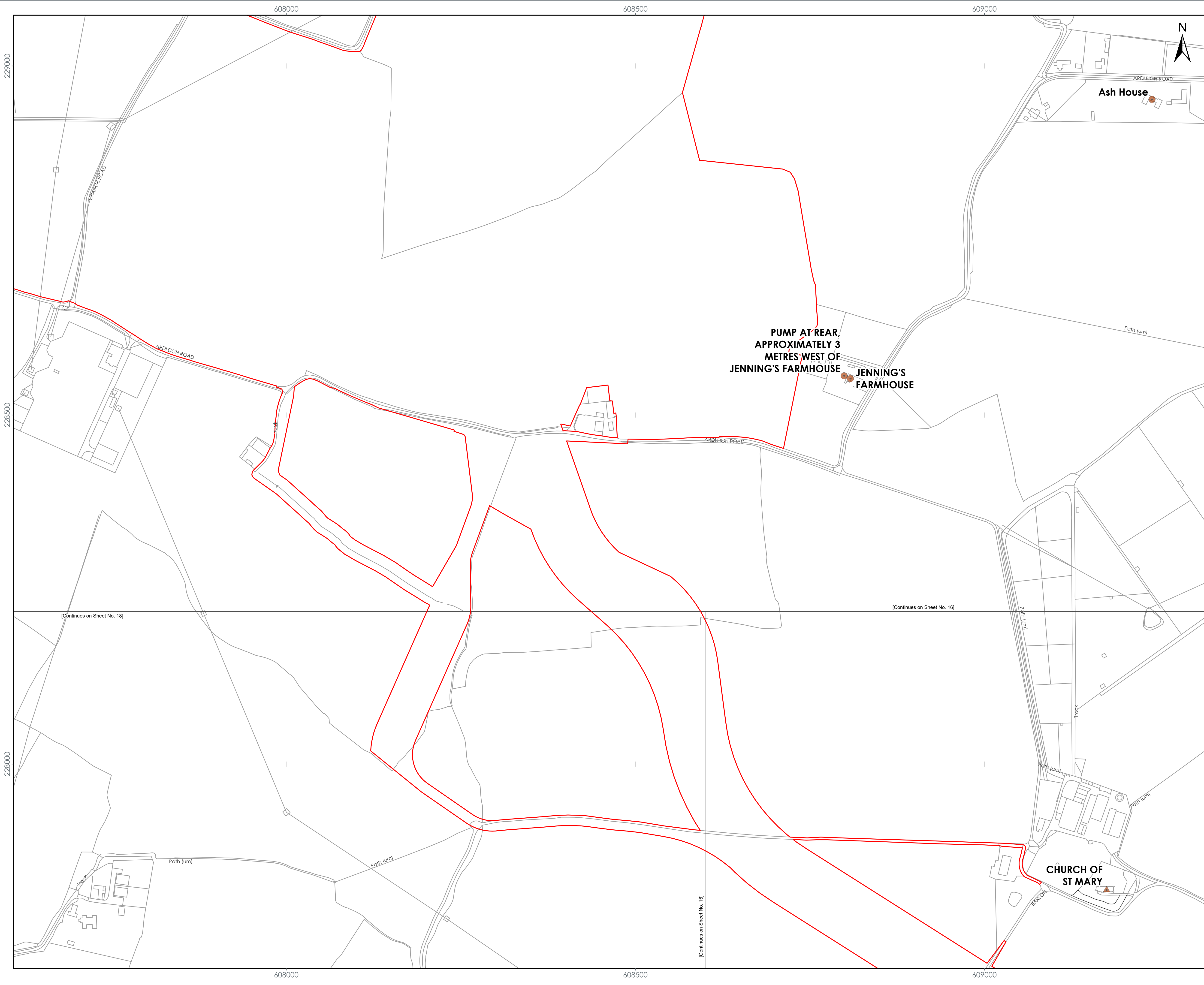
VER	DATE	REMARKS	Drawn	Checked
A	14/03/2024	For Issue	JB	JE

DRAWING NUMBER: **005023883-01**  
 APPF Regulation: 5(2)(m)  
 Sheet No: 16 of 20

SCALE: 1:2,500 PLOT SIZE: A1 DATUM: OSGB 1936 PROJECTION: BNG







- LEGEND**
- Order Limits
  - Woodland Area
- Listed Building**
- Grade**
- Grade II
  - ▲ Grade II\*



Data Source:  
 Contains UKHO Law of the Sea data © Crown copyright and database right  
 Contains OS data © Crown Copyright and database right 2020  
 Contains OS data © Crown Copyright and database right 2020  
 Contains data from OS Zoomstack

**PROJECT TITLE:**  
 FIVE ESTUARIES OFFSHORE WINDFARM

**DRAWING TITLE:**  
 2.11  
 Historic Environment Plan - Onshore

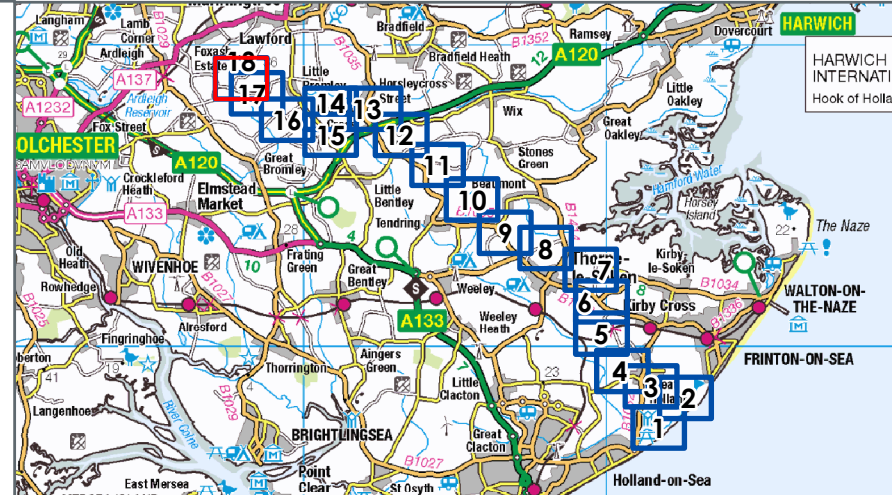
VER	DATE	REMARKS	Drawn	Checked
A	14/03/2024	For Issue	JB	JE

**DRAWING NUMBER:** 005023883-01  
 APPF Regulation: 5(2)(m)  
 Sheet No: 17 of 20

SCALE: 1:2,500 PLOT SIZE: A1 DATUM: OSGB 1936 PROJECTION: BNG







- LEGEND**
- Order Limits
  - Woodland Area
- Listed Building**
- Grade**
- Grade II



Data Source:  
 Contains UKHO Law of the Sea data © Crown copyright and database right  
 Ordnance Survey data. All rights reserved. License number 0100031673.  
 Contains OS data © Crown Copyright and database right 2020  
 Contains data from OS Zoomstack

**PROJECT TITLE:**  
 FIVE ESTUARIES OFFSHORE WINDFARM

**DRAWING TITLE:**  
 2.11  
 Historic Environment Plan - Onshore

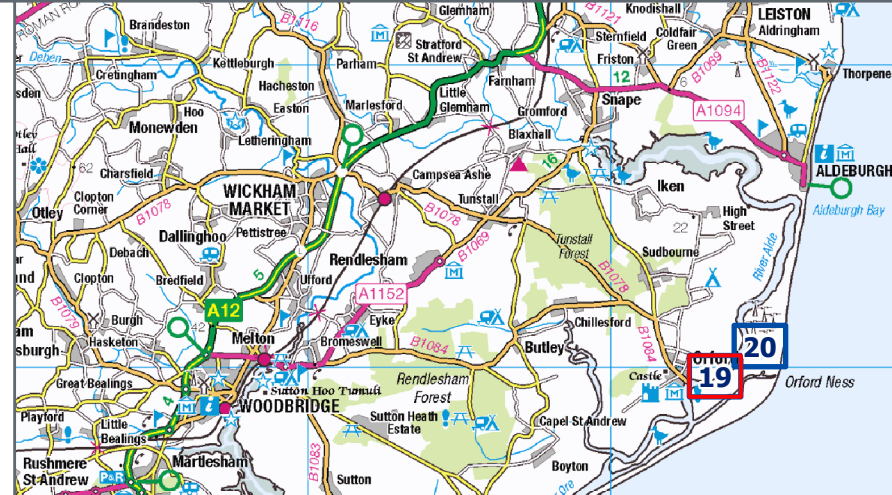
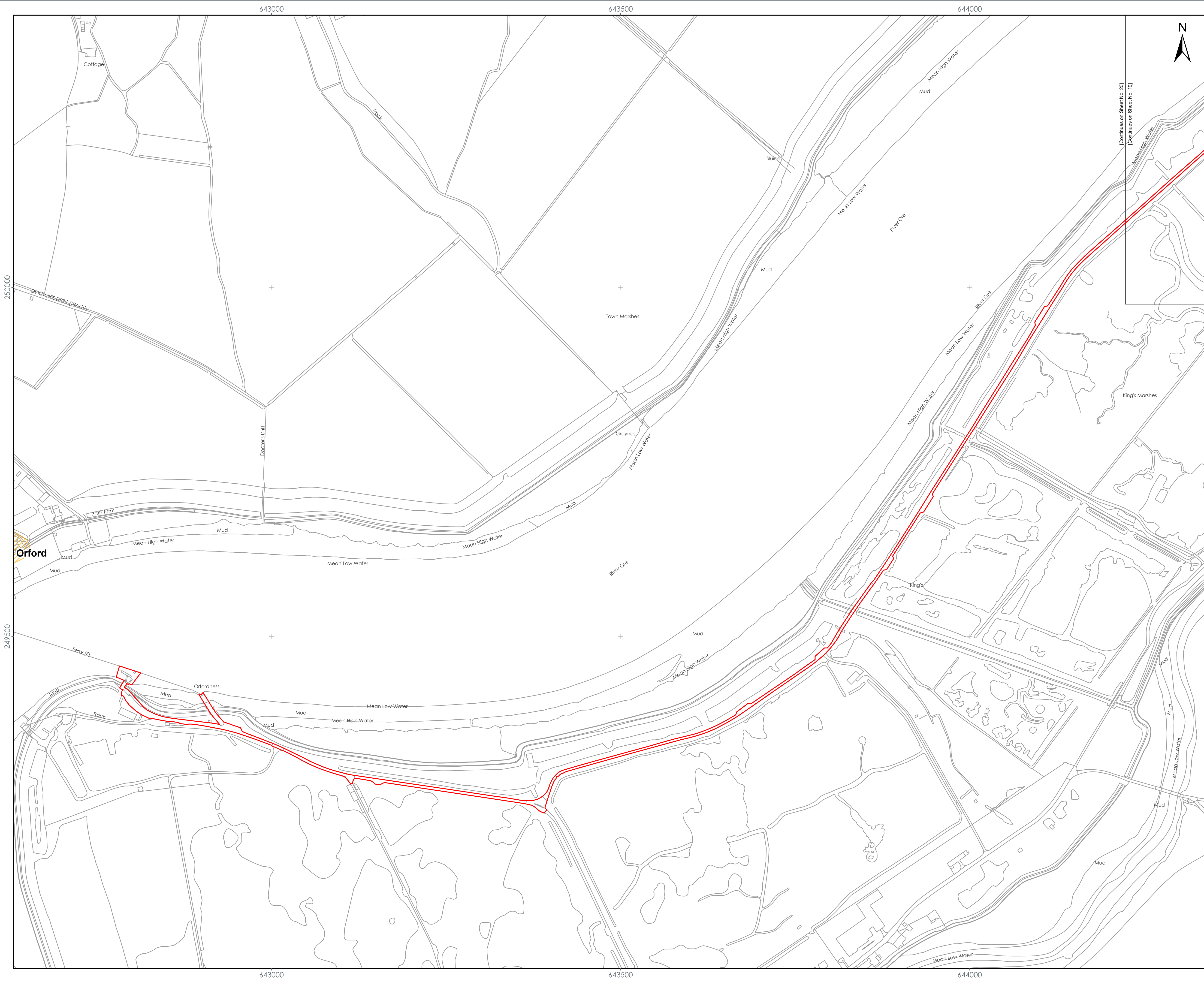
VER	DATE	REMARKS	Drawn	Checked
A	14/03/2024	For Issue	JB	JE

**DRAWING NUMBER:** 005023883-01  
 APPF Regulation: 5(2)(m)  
 Sheet No: 18 of 20

SCALE: 1:2,500    PLOT SIZE: A1    DATUM: OSGB 1936    PROJECTION: BNG







**LEGEND**

- Order Limits
- Conservation Area



Data Source:  
 Contains UKHO Law of the Sea data © Crown copyright and database right  
 Contains Ordnance Survey data. All rights reserved. License number 0100031673.  
 Contains OS data © Crown Copyright and database right 2020  
 Contains data from OS Zoomstack.

**PROJECT TITLE:**  
 FIVE ESTUARIES OFFSHORE WINDFARM

**DRAWING TITLE:**  
 2.11  
 Historic Environment Plan - Onshore

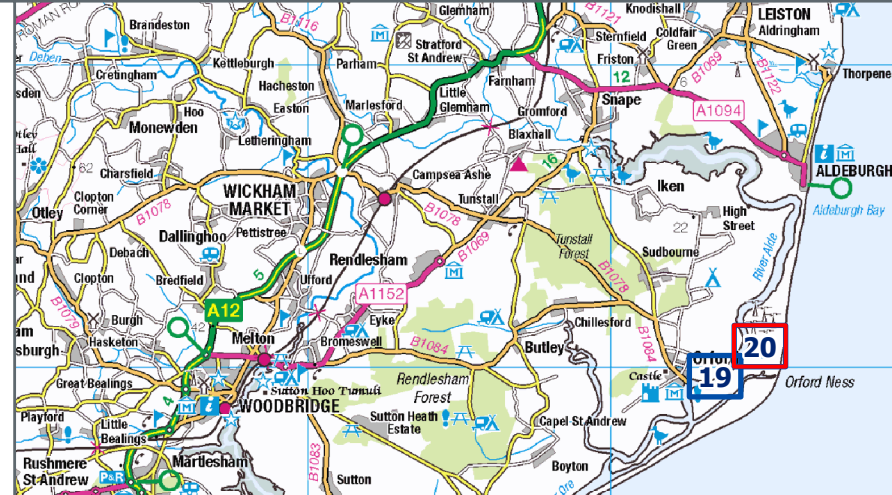
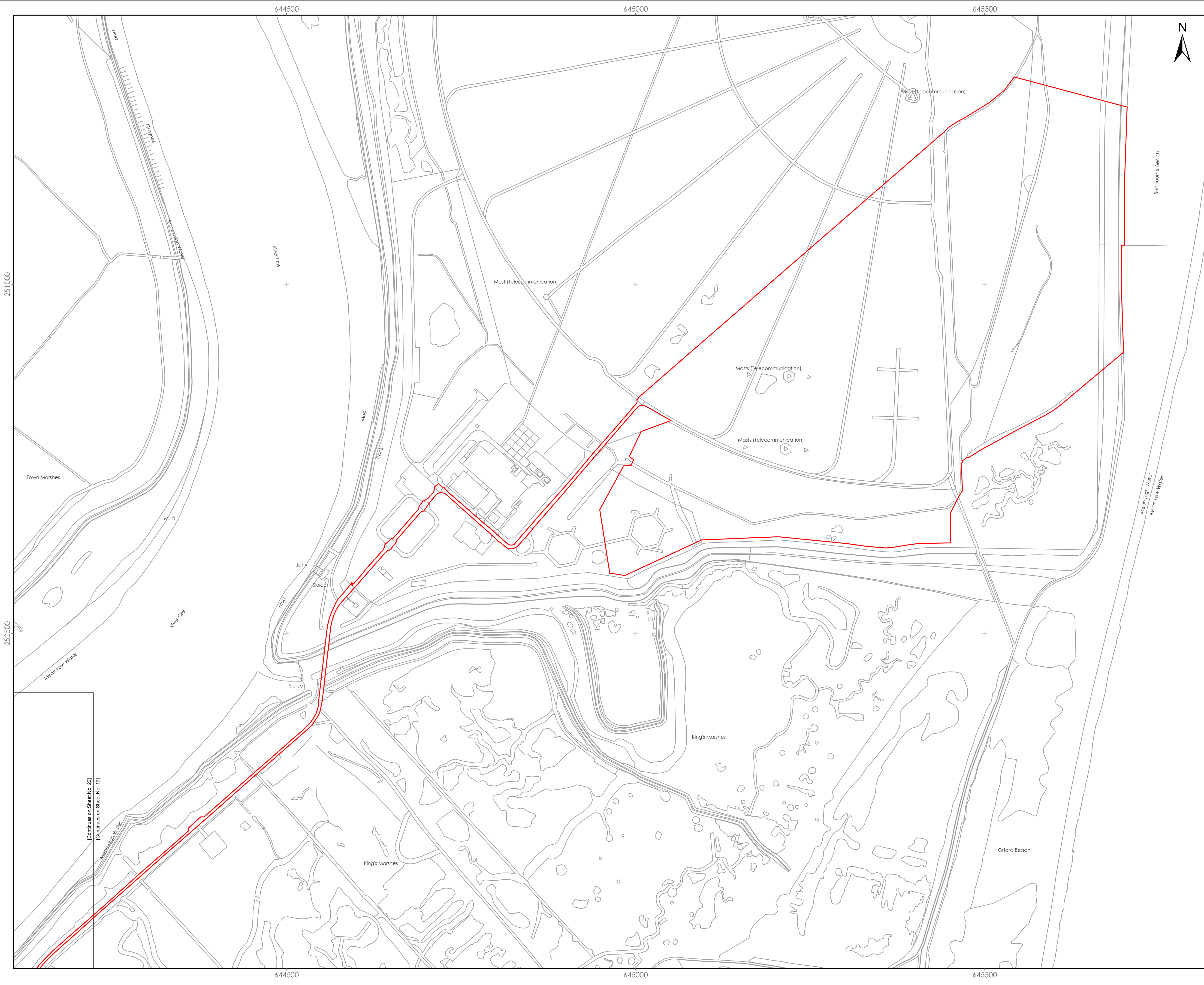
VER	DATE	REMARKS	Drawn	Checked
A	14/03/2024	For Issue	JB	JE

**DRAWING NUMBER:** 005023883-01  
 APFP Regulation: 5(2)(m)  
 Sheet No: 19 of 20

SCALE: 1:2,500 PLOT SIZE: A1 DATUM: OSGB 1936 PROJECTION: BNG

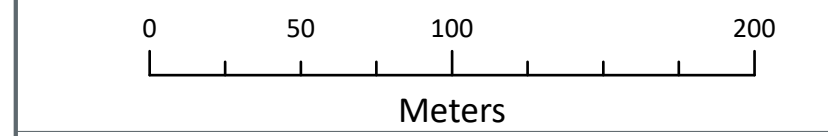






**LEGEND**

Order Limits



Data Source:  
 Contains UKHO Law of the Sea data © Crown copyright and database right  
 Contains Ordnance Survey data. All rights reserved. License number 0100031673.  
 Contains OS data © Crown Copyright and database right 2020  
 Contains data from OS Zoomstack

PROJECT TITLE:  
**FIVE ESTUARIES OFFSHORE WINDFARM**

DRAWING TITLE:  
**2.11  
 Historic Environment Plan - Onshore**

VER	DATE	REMARKS	Drawn	Checked
A	14/03/2024	For Issue	JB	JE

DRAWING NUMBER: **005023883-01**  
 APFP Regulation: 5(2)(m)  
 Sheet No: 20 of 20

SCALE: 1:2,500 PLOT SIZE: A1 DATUM: OSGB 1936 PROJECTION: BNG



(Continues on Sheet No. 20)  
 (Continues on Sheet No. 19)